

PROPOSED

JOINT CONSOLIDATION AGREEMENT

BY AND BETWEEN

THE CROSSROADS CONSOLIDATED SEWER DISTRICT
OF THE TOWN OF NEWBURGH, NEW YORK

AND

THE WINTERGREEN SEWER DISTRICT
OF THE TOWN OF NEWBURGH, NEW YORK

AND

THE FLEETWOOD-HOLIDAY PARK SEWER DISTRICT
OF THE TOWN OF NEWBURGH, NEW YORK

AND

THE 17K/UNION AVENUE SEWER DISTRICT
OF THE TOWN OF NEWBURGH, NEW YORK

AND

THE MEADOW HILL NORTH SEWER DISTRICT
OF THE TOWN OF NEWBURGH, NEW YORK

AND

THE MEADOW HILL SOUTH SEWER DISTRICT
OF THE TOWN OF NEWBURGH, NEW YORK

AND

THE GIDNEY SEWER DISTRICT
OF THE TOWN OF NEWBURGH, NEW YORK

AND

THE ALGONQUIN SEWER DISTRICT
OF THE TOWN OF NEWBURGH, NEW YORK

PURSUANT TO ARTICLE 17-A
OF THE GENERAL MUNICIPAL LAW OF THE STATE OF NEW YORK

THIS AGREEMENT is made this ___th day of _____, 2016 by and between the CROSSROADS CONSOLIDATED SEWER DISTRICT OF THE TOWN OF NEWBURGH (hereinafter "CROSSROADS SEWER DISTRICT"), an improvement district of the Town of Newburgh with offices at 1496 Route 300, Newburgh, New York 12550 and the WINTERGREEN SEWER DISTRICT OF THE TOWN OF NEWBURGH (hereinafter "WINTERGREEN SEWER DISTRICT"), an improvement district of the Town of Newburgh with offices at 1496 Route 300, Newburgh, New York 12550 and the FLEETWOOD-HOLIDAY PARK SEWER DISTRICT OF THE TOWN OF NEWBURGH (hereinafter "FLEETWOOD-HOLIDAY PARK SEWER DISTRICT"), an improvement district of the Town of Newburgh with offices at 1496 Route 300, Newburgh, New York 12550 and the 17K/UNION AVENUE SEWER DISTRICT OF THE TOWN OF NEWBURGH (hereinafter "17K/UA SEWER DISTRICT"), an improvement district of the Town of Newburgh with offices at 1496 Route 300, Newburgh, New York 12550 and the MEADOW HILL NORTH SEWER DISTRICT OF THE TOWN OF NEWBURGH, NEW YORK (hereinafter "MEADOW HILL NORTH SEWER DISTRICT"), an improvement district of the Town of Newburgh with offices at 1496 Route 300, Newburgh, New York 12550 and the MEADOW HILL SOUTH SEWER DISTRICT OF THE TOWN OF NEWBURGH, NEW YORK (hereinafter "MEADOW HILL SOUTH SEWER DISTRICT"), an improvement district of the Town of Newburgh with offices at 1496 Route 300, Newburgh, New York 12550 and the GIDNEY SEWER DISTRICT OF THE TOWN OF NEWBURGH, NEW YORK (hereinafter "GIDNEY SEWER DISTRICT"), an improvement district of the Town of Newburgh with offices at 1496 Route 300, Newburgh, New York 12550 and the ALGONQUIN SEWER DISTRICT OF THE TOWN OF NEWBURGH, NEW YORK (hereinafter "ALGONQUIN SEWER DISTRICT"), an improvement district of the Town of Newburgh with offices at 1496 Route 300, Newburgh, New York 12550 and the TOWN OF NEWBURGH (hereinafter the "TOWN OF NEWBURGH"), a municipal corporation of the State of New York with offices at 1496 Route 300, Newburgh, New York 12550 (CROSSROADS SEWER DISTRICT, WINTERGREEN SEWER DISTRICT, FLEETWOOD-HOLIDAY PARK SEWER DISTRICT, 17K/UA SEWER DISTRICT, MEADOW HILL NORTH SEWER DISTRICT, MEADOW HILL SOUTH SEWER DISTRICT, GIDNEY SEWER DISTRICT, ALGONQUIN SEWER DISTRICT and TOWN OF NEWBURGH are hereinafter also referred to singularly as a 'PARTY' and jointly as the "PARTIES")..

WITNESSETH

WHEREAS, New York General Municipal Law Article 17-A authorizes sewer districts to consolidate into combined districts if such combination "shall be conducive to the public health, welfare, and convenience and be of special benefit to the lands of the sewer districts"; and

WHEREAS, Article 17-A defines consolidation as meaning either (a) the combination of two or more local government entities resulting in the termination of the existence of each of the entities to be consolidated and the creation of a new entity which assumes jurisdiction over all of the terminated entities, or (b) the combination of two or more local government entities resulting in the termination of the existence of all but one of the entities which shall absorb the terminated entity or entities; and

WHEREAS, the Crossroads Sewer District was duly established by the Town Board of the TOWN OF NEWBURGH and constructed and has heretofore been extended from time to time; and

WHEREAS, the Crossroads Sewer District and the COLDEN PARK SEWER DISTRICT were subsequently duly consolidated pursuant to Town Law Sections 206 and 206-a as the "Crossroads Consolidated Sewer District"; and

WHEREAS, the CROSSROADS SEWER DISTRICT was subsequently extended and consolidated with the WEST STONE STREET EXTENSION of the CROSSROADS CONSOLIDATED SEWER DISTRICT in accordance with New York State Town Law Article 12-A and General Municipal Law Article 17A; and

WHEREAS, the WINTERGREEN SEWER DISTRICT was duly established by the Town Board of the TOWN OF NEWBURGH in accordance with New York State Town Law; and

WHEREAS, the FLEETWOOD-HOLIDAY PARK SEWER DISTRICT was duly established by the Town Board of the TOWN OF NEWBURGH in accordance with New York State Town Law; and

WHEREAS, the 17K/UUNION AVENUE ("17K/UA") SEWER DISTRICT was duly established by the Town Board of the TOWN OF NEWBURGH in accordance with New York State Town Law; and

WHEREAS, the MEADOW HILL NORTH SEWER DISTRICT was duly established by the Town Board of the TOWN OF NEWBURGH in accordance with New York State Town Law; and

WHEREAS, the MEADOW HILL SOUTH SEWER DISTRICT was duly established by the Town Board of the TOWN OF NEWBURGH in accordance with New York State Town Law; and

WHEREAS, the GIDNEY SEWER DISTRICT was duly established by the Town Board of the TOWN OF NEWBURGH in accordance with New York State Town Law; and

WHEREAS, the ALGONQUIN SEWER DISTRICT was duly established by the Town Board of the TOWN OF NEWBURGH in accordance with New York State Town Law; and

WHEREAS, the Newburgh Town Board is the governing body responsible for the administration of all the TOWN OF NEWBURGH's sewer districts, including the CROSSROADS SEWER DISTRICT, the WINTERGREEN SEWER DISTRICT, the FLEETWOOD-HOLIDAY PARK SEWER DISTRICT, the 17K/UA SEWER DISTRICT, the MEADOW HILL NORTH SEWER DISTRICT, the MEADOW HILL SOUTH SEWER DISTRICT, the GIDNEY SEWER DISTRICT and the ALGONQUIN SEWER DISTRICT; and

WHEREAS, the Town Engineer has studied whether it would be to the mutual benefit and in the best interests of the customers of the CROSSROADS SEWER DISTRICT, the WINTERGREEN SEWER DISTRICT, the FLEETWOOD-HOLIDAY PARK SEWER DISTRICT, the 17K/UA SEWER DISTRICT, the MEADOW HILL NORTH SEWER DISTRICT, the MEADOW HILL SOUTH SEWER DISTRICT, the GIDNEY SEWER DISTRICT and the ALGONQUIN SEWER DISTRICT to consolidate said sewer districts into one sewer district by terminating the existence of the WINTERGREEN SEWER DISTRICT, the FLEETWOOD-HOLIDAY PARK SEWER DISTRICT, the 17K/UA SEWER DISTRICT, the MEADOW HILL NORTH SEWER DISTRICT, the MEADOW HILL SOUTH SEWER DISTRICT, the GIDNEY SEWER DISTRICT and the ALGONQUIN SEWER DISTRICT and absorbing them into the CROSSROADS SEWER DISTRICT and recommended such consolidation based upon findings that such a combination would create greater operating efficiencies, provide better service to the public each serves, and generate cost savings by avoiding duplication in administrative services; and

WHEREAS, New York General Municipal Law Article 17-A requires endorsement of a Consolidation Agreement to commence proceedings to consolidate Districts, and the purpose of this Agreement is to comply with this requirement.

NOW, THEREFORE, in consideration of the foregoing recitals, the Town Board sets forth the following terms and conditions for the consolidation of the CROSSROADS SEWER DISTRICT, the WINTERGREEN SEWER DISTRICT, the FLEETWOOD-HOLIDAY PARK SEWER DISTRICT, the 17K/UA SEWER DISTRICT, the MEADOW HILL NORTH SEWER DISTRICT, the MEADOW HILL SOUTH SEWER DISTRICT, the GIDNEY SEWER DISTRICT and the ALGONQUIN SEWER DISTRICT:

1 Name of Each Government Entity to be Consolidated:

The names of the eight government entities to be consolidated are the “Crossroads Consolidated Sewer District”, the “Wintergreen Sewer District”, the “Fleetwood-Holiday Park Sewer District”, the “17K/UA Sewer District”, the “Meadow Hill North Sewer District”, the “Meadow Hill South Sewer District”, the “Gidney Sewer District” and the “Algonquin Sewer District.”

2. Name of Proposed Consolidated District:

As the consolidation is the combination of eight local government entities resulting in the termination of the existence of all but one of the entities which shall absorb the terminated entities, the name of the proposed consolidated sewer district shall continue to be the “Crossroads Consolidated Sewer District” (hereinafter for purposes of this agreement referred to as the “Consolidated Crossroads Sewer District”).

3. Rights, Duties and Obligations of Proposed Consolidated Crossroads Sewer District:

All of the rights, duties and obligations of each of the CROSSROADS SEWER DISTRICT, the

WINTERGREEN SEWER DISTRICT, the FLEETWOOD-HOLIDAY PARK SEWER DISTRICT, the 17K/UA SEWER DISTRICT, the MEADOW HILL NORTH SEWER DISTRICT, the MEADOW HILL SOUTH SEWER DISTRICT, the GIDNEY SEWER DISTRICT and the ALGONQUIN SEWER DISTRICT under existing contracts or agreements, including but not limited to those relating to personnel matters, providing of sanitary sewer services, outside users, inter-municipal agreements, payment of outstanding obligations, and pending district extensions shall become the rights, duties and obligations of the Consolidated Crossroads Sewer District as of the effective date specified in paragraph (12) below.

4. Territorial Boundaries of Proposed Consolidated Crossroads Sewer District:

The boundaries of the Consolidated Crossroads Sewer District shall be the combined jurisdictional boundaries of the CROSSROADS SEWER DISTRICT, the WINTERGREEN SEWER DISTRICT, the FLEETWOOD-HOLIDAY PARK SEWER DISTRICT, the 17K/UA SEWER DISTRICT, the MEADOW HILL NORTH SEWER DISTRICT, the MEADOW HILL SOUTH SEWER DISTRICT, the GIDNEY SEWER DISTRICT and the ALGONQUIN SEWER DISTRICT:

Exhibit A contains the following with respect to the CROSSROADS SEWER DISTRICT: Exhibit 1.A contains maps showing the jurisdictional boundaries of the Crossroads Sewer District and its extensions and consolidated areas; and Exhibit 2A sets forth the legal descriptions of the boundaries of the areas comprising CROSSROADS SEWER DISTRICT; The Town Board has additionally approved but not yet adopted a final order of establishment for the extension of the CROSSROADS SEWER DISTRICT to include the lands of Lane DeMuro and Marcia DeMuro, which are also entitled to receive service pursuant to an outside user agreement and are shown on the map and described in Exhibit 3A.

Exhibit B contains the following with respect to the WINTERGREEN SEWER DISTRICT: Exhibit B.1 contains a map showing the jurisdictional boundaries of the WINTERGREEN SEWER DISTRICT and Exhibit B.2 sets forth a legal description of the boundaries of the WINTERGREEN SEWER DISTRICT;

Exhibit C contains the following with respect to the FLEETWOOD-HOLIDAY PARK SEWER DISTRICT: Exhibit C.1 contains a map showing the jurisdictional boundaries and a legal description of the FLEETWOOD-HOLIDAY PARK SEWER DISTRICT and Exhibit C.2 sets forth a legal description of the boundaries of the FLEETWOOD-HOLIDAY PARK SEWER DISTRICT;

Exhibit D contains the following with respect to the 17K/UA SEWER DISTRICT: Exhibit D.1 contains a map showing the jurisdictional boundaries of the 17K/UA SEWER DISTRICT and Exhibit D.2 sets forth a legal description of the boundaries of the 17K/UA SEWER DISTRICT;

Exhibit E contains the following with respect to the MEADOW HILL NORTH SEWER DISTRICT: Exhibit E.1 contains a map showing the jurisdictional boundaries of the MEADOW HILL NORTH SEWER DISTRICT and Exhibit E.2 sets forth a legal description of the boundaries of the MEADOW HILL NORTHSEWER;

Exhibit F contains the following with respect to the MEADOW HILL SOUTH SEWER DISTRICT: Exhibit F.1 contains a map showing the jurisdictional boundaries of the MEADOW HILL SOUTH SEWER DISTRICT and Exhibit F.2 sets forth a legal description of the boundaries of the MEADOW HILL SOUTH SEWER DISTRICT;

Exhibit G contains the following with respect to the GIDNEY SEWER DISTRICT: Exhibit G.1 contains a map showing the jurisdictional boundaries of the GIDNEY SEWER DISTRICT and Exhibit G.2 sets forth a legal description of the boundaries of the GIDNEY SEWER DISTRICT;

Exhibit H contains the following with respect to the ALGONQUIN SEWER DISTRICT: Exhibit H.1 contains a map showing the jurisdictional boundaries of the ALGONQUIN SEWER DISTRICT and Exhibit H.2 sets forth a legal description of the boundaries of the ALGONQUIN SEWER DISTRICT;

Exhibit I contains a list of the tax map numbers of the parcels in the CROSSROADS SEWER DISTRICT.

Exhibit J contains a list of the tax map numbers of the parcels included in the WINTERGREEN SEWER DISTRICT.

Exhibit K contains a list of the tax map numbers of the parcels in the FLEETWOOD-HOLIDAY SEWER DISTRICT.

Exhibit L contains a list of the tax map numbers of the parcels in the 17K/UA SEWER DISTRICT.

Exhibit M contains a list of the tax map numbers of the parcels in the MEADOW HILL NORTH SEWER DISTRICT.

Exhibit N contains a list of the tax map numbers of the parcels in the MEADOW HILL SOUTH SEWER DISTRICT.

Exhibit O contains a list of the tax map numbers of the parcels in the GIDNEY SEWER DISTRICT.

Exhibit P contains a list of the tax map numbers of the parcels in the ALGONQUIN SEWER DISTRICT.

Exhibit A, Exhibit B, Exhibit C, Exhibit D, Exhibit E, Exhibit F, Exhibit G, Exhibit H, Exhibit I, Exhibit J, Exhibit K, Exhibit L, Exhibit M, Exhibit N, Exhibit O and Exhibit P are incorporated herein and made a part hereof by this reference.

5. Type and/or Class of Proposed Consolidated Crossroads Sewer District:

The Consolidated Crossroads Sewer District shall be of the type or class that would be formed as a sewer district under the laws of the State of New York pursuant to Articles 12 and/or 12A of the Town Law of the State of New York. The Consolidated Crossroads Sewer District shall be governed by the laws of the State of New York and operated and administered by the Town Board of the Town of Newburgh in the same fashion as sewer districts created under Articles 12 and 12A of the Town Law.

6. Governmental Organization of Proposed District Insofar as it Concerns Elected and Appointed Officials and Public Employees, Along With Transitional Plan and Schedule for Elections and Appointments of Officials:

The consolidation will have no effect on elected or appointed officials or public employees and, therefore, no transitional plan or schedule for elections or appointments of officials is needed. Employees involved with the operation and management of each of the existing sewer district and sewer district extension are currently employees of the TOWN OF NEWBURGH and shall continue to be employees of the Town after consolidation. The Town Board of the TOWN OF NEWBURGH currently is the body responsible for both the CROSSROADS SEWER DISTRICT, the WINTERGREEN SEWER DISTRICT, the FLEETWOOD-HOLIDAY PARK SEWER DISTRICT, the 17K/UA SEWER DISTRICT, the MEADOW HILL NORTH SEWER DISTRICT, the MEADOW HILL SOUTH SEWER DISTRICT, the GIDNEY SEWER DISTRICT and the ALGONQUIN SEWER DISTRICT and will continue to be responsible for the Consolidated Crossroads Sewer District. Members of the Town Board of the TOWN OF NEWBURGH are elected in accordance with the schedule of elections established for town supervisors and councilmen and councilwomen by the Town Law and Election Law of the State of New York. All appointed officials and public employees shall be appointed by the Town Board of the Town of Newburgh and shall be selected in accordance with the laws of the State of New York.

7. Fiscal Estimate of Cost of and Savings Which May Be Realized from Consolidation:

It is estimated that the costs of consolidation will not exceed \$25,000. The extent of the savings cannot be accurately estimated at this time. The consolidation of these eight government entities, however, will result in moneys being saved and long term costs lowered. A savings can be expected in preparing and maintaining one budget instead of eight. Administrative hours by the Town Accountant, Receiver, Assessor, Town Supervisor, their deputies and departmental personnel and Town Board will be reduced. The costs of maintenance and repair will be spread over a larger user base. All of these savings will result in lower costs to property owners in the Consolidated Crossroads Sewer District.

8. Each Government Entity's Assets, Including Real and Personal Property, and their Fair Value:

The tangible assets of the CROSSROADS SEWER DISTRICT are valued at \$12,789,836.77 per the Town of Newburgh's GASB34 reporting. This includes all pump stations, sewer mains and manholes. In addition, the Crossroads Sewer District has a fund balance currently estimated at

\$2,259,012.00 and capital reserve funds estimated at \$1,686,174.

The tangible assets of the WINTERGREEN SEWER DISTRICT are valued at \$310,954.97 per the Town of Newburgh's GASB34 reporting. This includes all pump stations, sewer mains and manholes. In addition, the WINTERGREEN SEWER DISTRICT has a fund balance currently estimated at \$4,249.00 and capital reserve funds estimated at \$0.

The tangible assets of the FLEETWOOD-HOLIDAY PARK SEWER DISTRICT are valued at \$422,321.17 per the Town of Newburgh's GASB34 reporting. This includes all pump stations, sewer mains and manholes. In addition, the FLEETWOOD-HOLIDAY PARK SEWER DISTRICT has a fund balance currently estimated at \$63,866.00 and capital reserve funds estimated at \$0.

The tangible assets of the 17K/UA SEWER DISTRICT are valued at \$411,077.14 per the Town of Newburgh's GASB34 reporting. This includes all pump stations, sewer mains and manholes. In addition, the 17K/UA SEWER DISTRICT has a fund balance currently estimated at \$301,600.00 and capital reserve funds estimated at \$0.

The tangible assets of the MEADOW HILL NORTH SEWER DISTRICT are valued at \$1,735,458.04 per the Town of Newburgh's GASB34 reporting. This includes all pump stations, sewer mains and manholes. In addition, the MEADOW HILL NORTH SEWER DISTRICT has a fund balance currently estimated at \$161,404.00 and capital reserve funds estimated at \$167,807.00.

The tangible assets of the MEADOW HILL SOUTH SEWER DISTRICT are valued at \$2,242,032.10 per the Town of Newburgh's GASB34 reporting. This includes all pump stations, sewer mains and manholes. In addition, the MEADOW HILL SOUTH SEWER DISTRICT has a fund balance currently estimated at \$259,264.00, capital reserve funds estimated at \$172,402.00 and a capital project account balance currently estimated at \$691,035.03.

The tangible assets of the GIDNEY SEWER DISTRICT are valued at \$2,547,798.99 per the Town of Newburgh's GASB34 reporting. This includes all pump stations, sewer mains and manholes. In addition, the GIDNEY SEWER DISTRICT has a fund balance currently estimated at negative (\$10,987.00) and capital reserve funds estimated at \$159,624.00.

The tangible assets of the ALGONQUIN SEWER DISTRICT are valued at \$526,945.39 per the Town of Newburgh's GASB34 reporting. This includes all pump stations, sewer mains and manholes. In addition, the ALGONQUIN SEWER DISTRICT has a fund balance currently estimated at \$116,868.00 and capital reserve funds estimated at \$0.

9. Each Government Entity's Liabilities and Indebtedness, Bonded and Otherwise, and their Fair Value:

The aggregate outstanding liabilities and indebtedness, bonded or otherwise, of the CROSSROADS SEWER DISTRICT is the following:

\$245,575.75 .

The aggregate outstanding liabilities and indebtedness, bonded or otherwise, of the WINTERGREEN SEWER DISTRICT is the following:

\$60,050.94.

The aggregate outstanding liabilities and indebtedness, bonded or otherwise, of the FLEETWOOD-HOLIDAY PARK SEWER DISTRICT is the following:

\$0.00.

The aggregate outstanding liabilities and indebtedness, bonded or otherwise, of the 17K/UA SEWER DISTRICT is the following:

\$0.00.

The aggregate outstanding liabilities and indebtedness, bonded or otherwise, of the MEADOW HILL NORTH SEWER DISTRICT is the following:

\$0.00.

The aggregate outstanding liabilities and indebtedness, bonded or otherwise, of the MEADOW HILL SOUTH SEWER DISTRICT is the following:

\$715,000.00. (An additional \$410,000 is authorized but presently unissued for the increase and improvement of facilities)

The aggregate outstanding liabilities and indebtedness, bonded or otherwise, of the GIDNEY SEWER DISTRICT is the following:

\$341.65.

The aggregate outstanding liabilities and indebtedness, bonded or otherwise, of the ALGONQUIN SEWER DISTRICT is the following:

\$0.00.

10. Terms for Disposition of Existing Assets, Liabilities and Indebtedness of each Government Entity, Either Jointly, Separately or in Certain Defined Proportions:

Upon consolidation, the funds of the CROSSROADS SEWER DISTRICT, the WINTERGREEN SEWER DISTRICT, the FLEETWOOD-HOLIDAY PARK SEWER DISTRICT, the 17K/UA SEWER DISTRICT, the MEADOW HILL NORTH SEWER DISTRICT, the MEADOW HILL SOUTH SEWER DISTRICT, the GIDNEY SEWER DISTRICT and the ALGONQUIN SEWER DISTRICT will be joined into one. Real and personal property currently owned by each of the CROSSROADS SEWER DISTRICT, the WINTERGREEN SEWER DISTRICT, the FLEETWOOD-HOLIDAY PARK SEWER DISTRICT, the 17K/UA SEWER DISTRICT, the MEADOW HILL NORTH SEWER DISTRICT, the MEADOW HILL SOUTH SEWER DISTRICT, the GIDNEY SEWER DISTRICT and the ALGONQUIN SEWER DISTRICT will become the property of the Consolidated Crossroads Sewer District. Any pre-consolidation debts duly incurred and agreements entered into by CROSSROADS SEWER DISTRICT, the WINTERGREEN SEWER DISTRICT, the FLEETWOOD-HOLIDAY PARK SEWER DISTRICT, the 17K/UA SEWER DISTRICT, the MEADOW HILL NORTH SEWER DISTRICT, the MEADOW HILL SOUTH SEWER DISTRICT, the GIDNEY SEWER DISTRICT and the ALGONQUIN SEWER DISTRICT shall continue to be honored by the Consolidated Crossroads Sewer District and satisfied according to their terms. Existing debt of the individual sewer districts shall remain the responsibility of the owners of property and users who were responsible for such debt prior to consolidation, and they shall be assessed on a benefit basis for the debt service. For purposes herein, the term existing debt shall include authorized but presently unissued debt for increases or improvements of the facilities of an individual district which the Town Board has determined it is in the public interest to acquire or construct. Existing approvals for the use of Capital Reserve Funds for increases and improvements of the facilities of an individual district shall remain in full force and effect. As provided in Section 11 below, future improvements of the Consolidated Crossroads Sewer District which are financed will be paid for by indebtedness of the consolidated district assessed and paid for on a benefit basis by all property owners and users of the Consolidated Crossroads Sewer District.

11. Terms For The Common Administration And Uniform Enforcement Of Local Laws, Ordinances, Resolutions, Orders And The Like, Within The Proposed Consolidated Crossroads Sewer District, Consistent With §769 Of The Act:

Local Laws, Ordinances, Resolutions and Orders affecting the Consolidated Crossroads Sewer District will continue to be administered and enforced by the Town of Newburgh as has been done for the CROSSROADS SEWER DISTRICT. Assessments for the cost of any future debt service of the Consolidated Crossroads Sewer District is expected in the same manner as has been billed for the CROSSROADS SEWER DISTRICT and shall be determined on a benefit basis according to the use of the property as established by the then-existing benefit formula of CROSSROADS SEWER DISTRICT.

Assessments for the costs of capital improvements of the Consolidated Crossroads Sewer District shall continue to be based on the consolidated district's benefit tax schedule. Charges for the costs of operation and maintenance shall continue to be based upon metered water usage.

12. Effective Date Of Proposed Consolidation:

The proposed consolidation shall take effect upon the later of: (1) adoption of approval of a final version of this Agreement by the Town Board after compliance with the requirements of GML Article 17-A; or (2) January 1, 2017.

13. Time(s) and Place(s) for Public Hearing(s) on Proposed Consolidation Agreement:

The Town Board shall meet at the Town of Newburgh Town Hall, , 1496 Route 300 in the Town of Newburgh, New York at 7:30 o'clock p.m. on November 7, 2016 to hear public comments on this proposed Consolidation Agreement.

14. Entire Agreement:

This Agreement contains the full and complete terms for consolidation of the CROSSROADS SEWER DISTRICT, the WINTERGREEN SEWER DISTRICT, the FLEETWOOD-HOLIDAY PARK SEWER DISTRICT, the 17K/UA SEWER DISTRICT, the MEADOW HILL NORTH SEWER DISTRICT, the MEADOW HILL SOUTH SEWER DISTRICT, the GIDNEY SEWER DISTRICT and the ALGONQUIN SEWER DISTRICT There are no other verbal or written agreements or understandings which shall modify or affect the terms of this Agreement in any manner whatsoever. Any modifications or waivers to or of this Agreement shall be in writing and signed by the Town Supervisor.

THE BALANCE OF THIS PAGE IS INTENTIONALLY LEFT BLANK

IN WITNESS WHEREOF, to signify the Town Board's approval of all of the terms and conditions hereof, the Town Supervisor has signed this Agreement as of _____, 2016.

CROSSROADS CONSOLIDATED SEWER DISTRICT
OF THE TOWN OF NEWBURGH

By: _____
Gilbert J. Piaquadio, Supervisor

WINTERGREEN SEWER DISTRICT
OF THE TOWN OF NEWBURGH

By: _____
Gilbert J. Piaquadio, Supervisor

FLEETWOOD-HOLIDAY PARK SEWER DISTRICT
OF THE TOWN OF NEWBURGH

By: _____
Gilbert J. Piaquadio, Supervisor

17K/UNION AVENUE SEWER DISTRICT
OF THE TOWN OF NEWBURGH

By: _____
Gilbert J. Piaquadio, Supervisor

THE MEADOW HILL NORTH SEWER DISTRICT
OF THE TOWN OF NEWBURGH, NEW YORK

By: _____
Gilbert J. Piaquadio, Supervisor

THE MEADOW HILL SOUTH SEWER DISTRICT
OF THE TOWN OF NEWBURGH, NEW YORK

By: _____
Gilbert J. Piaquadio, Supervisor

CONTINUED ON NEXT PAGE

THE GIDNEY SEWER DISTRICT
OF THE TOWN OF NEWBURGH, NEW YORK

By: _____
Gilbert J. Piaquadio, Supervisor

THE ALGONQUIN SEWER DISTRICT
OF THE TOWN OF NEWBURGH, NEW YORK

By: _____
Gilbert J. Piaquadio, Supervisor

THE TOWN OF NEWBURGH

By: _____
Gilbert J. Piaquadio, Supervisor

TOWN OF NEWBURGH
JOINT SEWER DISTRICT CONSOLIDATION
AGREEMENT

EXHIBIT A

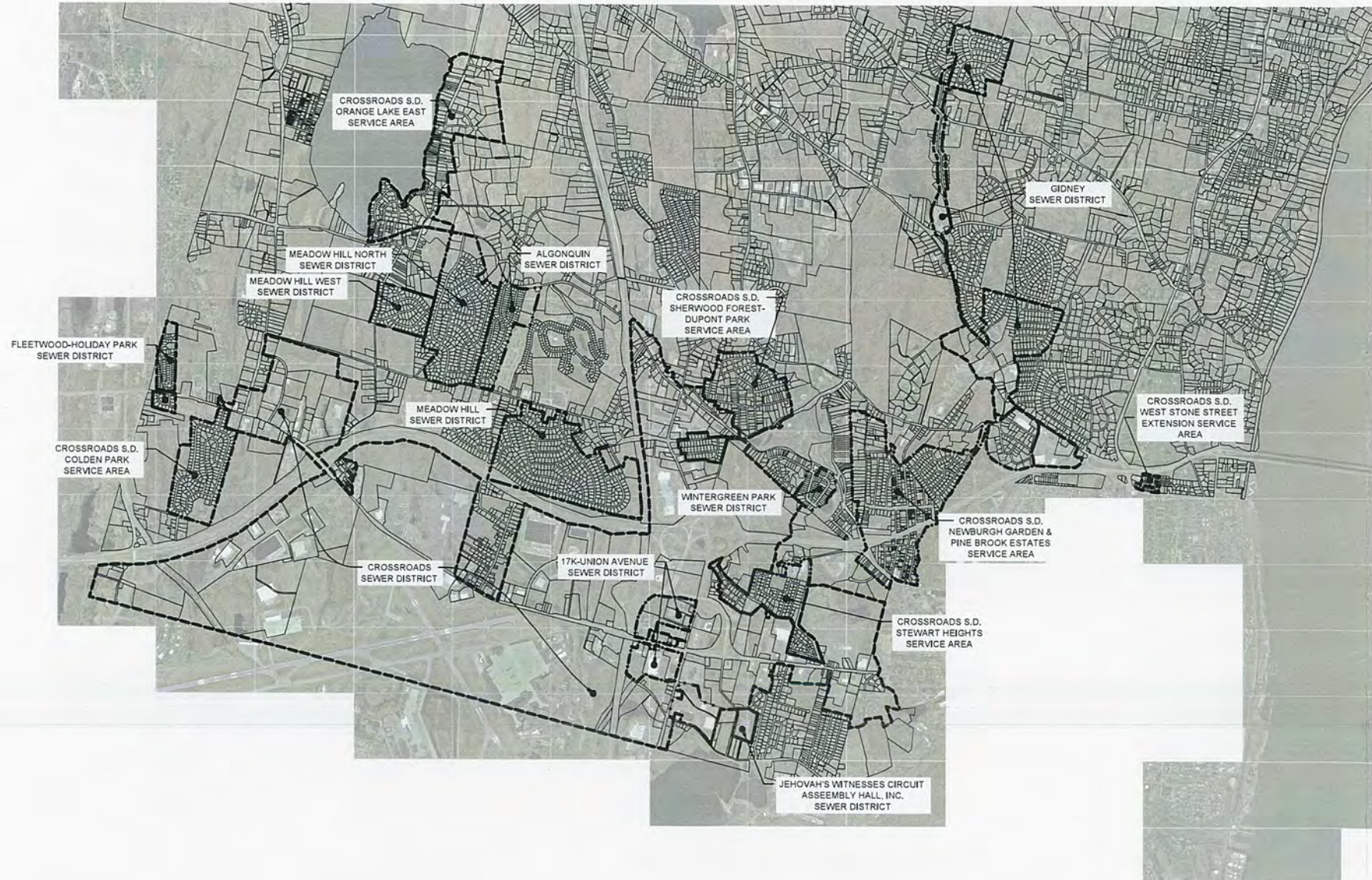
CROSSROADS CONSOLIDATED SEWER DISTRICT

1. DISTRICT BOUNDARY MAPS:

- 1 A.1 CROSSROADS SEWER DISTRICT
- 1 A.2 CROSSROADS S.D. – EXT. NO. 1 – STEWART HEIGHTS SERVICE AREA
- 1 A.3 CROSSROADS S.D. – EXT. NO. 1 – SHERWOOD FOREST / DUPONT PARK SERVICE AREA
- 1 A.4 CROSSROADS S.D. – EXT. NO. 1 – ORANGE LAKE EAST SERVICE AREA
- 1 A.5 CROSSROADS S.D. – EXT. NO. 1 – NEWBURGH GARDENS & PINE BROOK ESTATES SERVICE AREA
- 1 A.6 CROSSROADS S.D. – JEHOVAH'S WITNESSES CIRCUIT ASSEMBLY HALL, INC. EXTENSION SERVICE AREA
- 1 A.7 COLDEN PARK SEWER DISTRICT SERVICE AREA
- 1 A.8 CROSSROADS S.D. – WEST STONE STREET EXTENSION SERVICE AREA

2. DESCRIPTIONS OF SEWER DISTRICT BOUNDARIES:

- 2 A.1 CROSSROADS SEWER DISTRICT
- 2 A.2 CROSSROADS S.D. – EXT. NO. 1 – STEWART HEIGHTS SERVICE AREA
- 2 A.3 CROSSROADS S.D. – EXT. NO. 1 – SHERWOOD FOREST / DUPONT PARK SERVICE AREA
- 2 A.4 CROSSROADS S.D. – EXT. NO. 1 – ORANGE LAKE EAST SERVICE AREA
- 2 A.5 CROSSROADS S.D. – EXT. NO. 1 – NEWBURGH GARDENS & PINE BROOK ESTATES SERVICE AREA
- 2 A.6 CROSSROADS S.D. – JEHOVAH'S WITNESSES CIRCUIT ASSEMBLY HALL, INC. EXTENSION SERVICE AREA
- 2 A.7 COLDEN PARK SEWER DISTRICT SERVICE AREA
- 2 A.8 CROSSROADS S.D. – WEST STONE STREET EXTENSION SERVICE AREA



MASER CONSULTING P.A.
 Customer Loyalty Through Client Satisfaction
 www.maserconsulting.com
 Engineers • Planners • Surveyors
 Landscape Architects • Environmental Scientists

Office Locations:

■ Red Bank, NJ	■ Albany, NY
■ Clinton, NJ	■ Chestnut Ridge, NY
■ Haddonfield, NJ	■ Newburgh, NY
■ Marlton, NJ	■ Newburgh, NY
■ Mt. Airy, NJ	■ Lehigh Valley, PA
■ Mt. Laurel, NJ	■ Esters, PA
■ Norfolk, VA	■ Philadelphia, PA
■ Norfolk, VA	■ Columbia, MD
■ Albuquerque, NM	■ Tampa, FL

State of N.Y. Certificate of Authorization: 0008471 / 0008921

Copyright © 2016 Maser Consulting P.A. All Rights Reserved. This drawing and all information contained herein is submitted for use only by the party to whom the services were rendered or to whom it is certified. This drawing may be copied, revised, deleted, distorted or altered without the written consent of Maser Consulting P.A.

811 PROTECT YOURSELF
 ALL STATES REQUIRE NOTIFICATION OF EXCAVATIONS OR ANY OTHER WORK THAT MAY DISTURB UTILITY LINES. CALL BEFORE YOU DIG.
 FOR STATE SPECIFIC DIRECT PHONE NUMBERS VISIT: WWW.CALL811.COM

REV	DATE	DESCRIPTION

UNAUTHORIZED ALTERATION OR ADDITION TO A SURVEY MAP BEARING A LICENSED LAND SURVEYOR'S SEAL IS A VIOLATION OF SECTION 2709, SUBSECTION 2, OF THE NEW YORK STATE EDUCATION LAW.

ONLY BOUNDARY SURVEY MAPS WITH THE SURVEYOR'S SEAL ARE GUARANTEED TRUE AND CORRECT COPIES OF THE SURVEYOR'S ORIGINAL WORK AND CREATION.

MARK R. DeLOR
 NEW YORK LICENSED
 LAND SURVEYOR - LICENSE NUMBER: 050478

TOWN OF NEWBURGH
 SEWER CONSOLIDATION

FOR
 THE TOWN OF
 NEWBURGH

PROPOSED CROSSROADS
 CONSOLIDATED
 SEWER DISTRICT

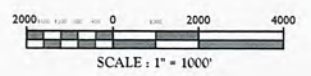
TOWN OF NEWBURGH
 ORANGE COUNTY
 STATE OF NEW YORK

MASER CONSULTING P.A.

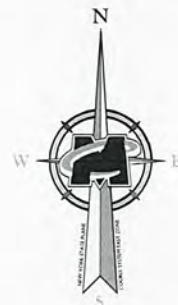
NEWBURGH OFFICE
 1407 Route 300
 Suite 101
 Newburgh, NY 12550
 Phone: 845.564.4495
 Fax: 845.564.0278
 email: solutions@maserconsulting.com

SCALE AS SHOWN	DATE	DRAWN BY	CHECKED BY
1:1	10/2016	UB	HRD
PROJECT NUMBER	DRAWING NAME		
15004467A	VSURV		

SHEET TITLE:
**TOWN OF NEWBURGH
 SEWER DISTRICT
 CONSOLIDATION**



DATE PLOTTED: 10/20/16 10:51 AM



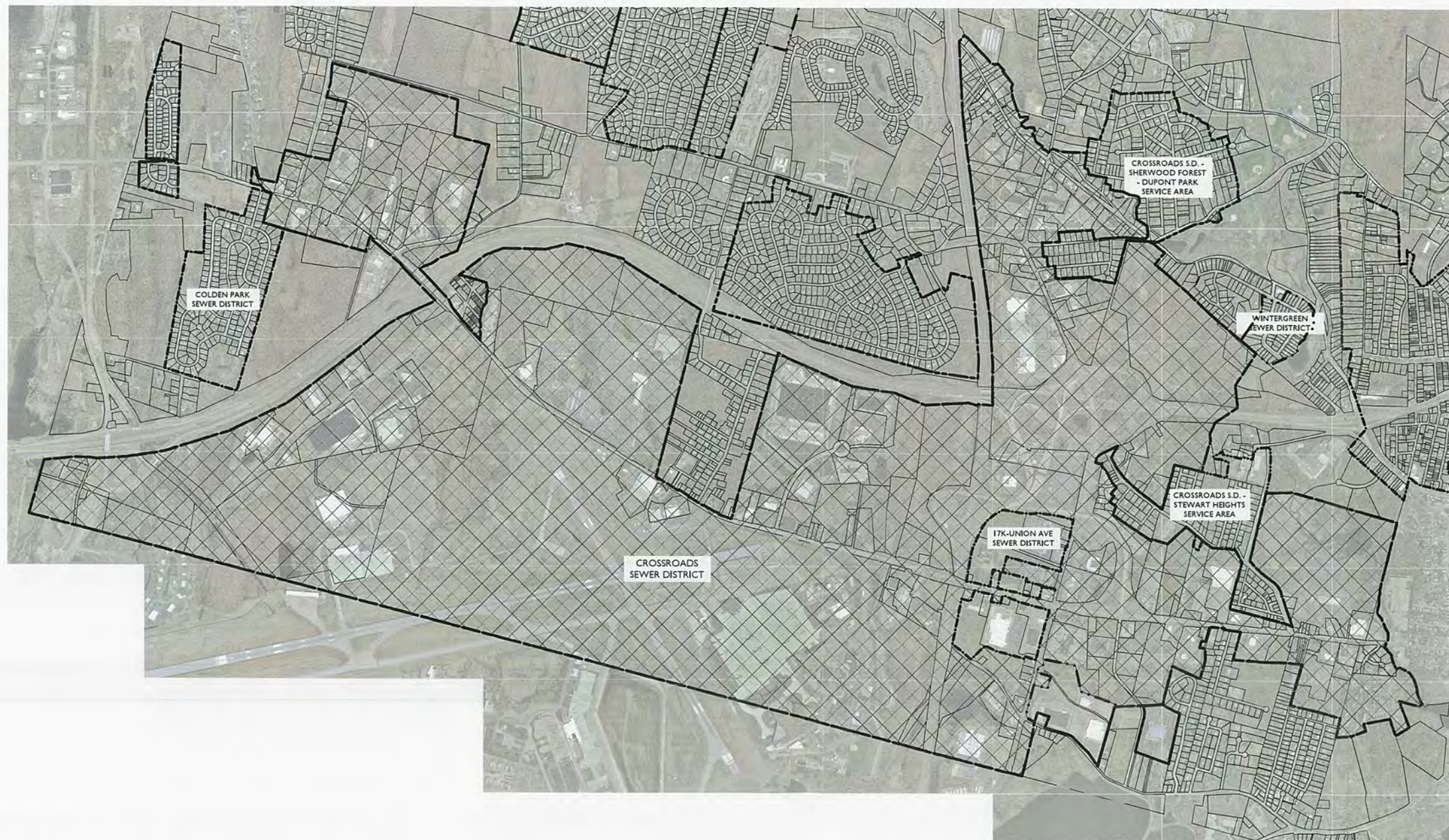
MASER CONSULTING, P.A.
 Customer Loyalty Through Client Satisfaction
 www.maserconsulting.com
 Engineers • Planners • Surveyors
 Landscape Architects • Environmental Scientists

Office Locations:

■ Red Bank, NJ	■ Albany, NY
■ Clinton, NJ	■ Chestnut Ridge, NY
■ Hamden, NJ	■ Newburgh, NY
■ Marmora, NJ	■ Hawthorne, NY
■ Mt. Arlington, NJ	■ Lehigh Valley, PA
■ Mt. Laurel, NJ	■ Eaton, PA
■ Sterling, VA	■ Philadelphia, PA
■ Norfolk, VA	■ Columbia, MD
■ Albuquerque, NM	■ Tampa, FL

State of N.Y. Certificate of Authorization: 0006671 / 0008921
 Copyright © 2014 Maser Consulting, P.A. All Rights Reserved. This drawing and all the information contained herein is submitted for use only by the party for whom the services were contracted or as shown & is certified. This drawing may not be copied, reprinted, distributed, displayed or filed under for any other purpose without the express written consent of Maser Consulting, P.A.

811 PROTECT YOURSELF
 ALL STATES REQUIRE NOTIFICATION OF
 EXCAVATION OPERATIONS OR ANY PIONEER
 PREPARING TO DISTURB THE EARTH'S
 SURFACE ANYWHERE IN ANY STATE
 Please call 811
 Call before you dig
 FOR STATE SPECIFIC DIRECT PHONE NUMBERS VISIT
 WWW.CALL811.COM



REV	DATE	DRAWN BY	DESCRIPTION

UNAUTHORIZED ALTERATION OR ADDITION TO A SURVEY MAP BEARING A LICENSED LAND SURVEYOR'S SEAL IS A VIOLATION OF SECTION 7209 SUB-SECTION 2 OF THE NEW YORK STATE EDUCATION LAW.
 ONLY BOUNDARY SURVEY MAPS WITH THE SURVEYOR'S SEAL ARE GENUINE TRULY AND CORRECT COPIES OF THE SURVEYOR'S ORIGINAL WORK AND ORIGIN.

MARK R. DeLOR
 NEW YORK LICENSED
 LAND SURVEYOR - LICENSE NUMBER: 05478

**TOWN OF NEWBURGH
 SEWER CONSOLIDATION**
 FOR
**THE TOWN OF
 NEWBURGH**

**EXHIBIT 1 A.1
 CROSSROADS SEWER
 DISTRICT**

**TOWN OF NEWBURGH
 ORANGE COUNTY
 STATE OF NEW YORK**

NEWBURGH OFFICE
 1637 Route 305
 Suite 101
 Newburgh, NY 12550
 Phone: 845.564.4995
 Fax: 845.564.0278
 email: solutions@maserconsulting.com

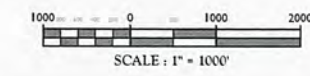
SCALE AS SHOWN	DATE 03/28/14	DRAWN BY LB	CHECKED BY PRD
PROJECT NUMBER: 1500447A	DRAWING NAME: WQURV		

**TOWN OF NEWBURGH
 SEWER DISTRICT
 CONSOLIDATION**

RESOLUTION
 "A RESOLUTION MAKING CERTAIN DETERMINATIONS IN RELATIONS TO AND APPROVING THE ESTABLISHMENT OF A PROPOSED SEWER DISTRICT IN THE TOWN OF NEWBURGH, ORANGE COUNTY, NEW YORK, TO BE KNOWN AS CROSSROADS SEWER DISTRICT IN SAID TOWN" DATED JANUARY 23, 1985 AS PROVIDED BY THE TOWN OF NEWBURGH.

GENERAL NOTES:

- SEWER CONSOLIDATION MAP WAS PREPARED USING A COMPILATION OF RECORD INFORMATION, AERIAL MAPPING FROM NEW YORK STATE GIS CLEARINGHOUSE, AND DIGITAL TAX MAPS PROVIDED BY ORANGE COUNTY REAL PROPERTY. SURVEY FIELD WORK WAS NOT CONDUCTED AND ACTUAL LOCATION OF SEWER DISTRICTS ARE SUBJECT TO VERIFICATION.
- SUBJECT TO ALL RIGHTS, EASEMENTS, COVENANTS AND RESTRICTIONS OF RECORD.
- SUBJECT TO ANY STATE OF FACTS AN UP-TO-DATE ABSTRACT OF TITLE WOULD DISCLOSE.
- BASIS OF BEARING IS NEW YORK STATE PLANE COORDINATE SYSTEM EAST ZONE.





RESOLUTION

"DESCRIPTION CROSSROADS SEWER DISTRICT EXTENSION STEWART HEIGHTS AREA" AS PROVIDED BY THE TOWN OF NEWBURGH.

GENERAL NOTES:

1. SEWER CONSOLIDATION MAP WAS PREPARED USING A COMPILATION OF RECORD INFORMATION, AERIAL MAPPING FROM NEW YORK STATE GIS CLEARINGHOUSE, AND DIGITAL TAX MAPS PROVIDED BY ORANGE COUNTY REAL PROPERTY. SURVEY FIELD WORK WAS NOT CONDUCTED AND ACTUAL LOCATION OF SEWER DISTRICTS ARE SUBJECT TO VERIFICATION.
2. SUBJECT TO ALL RIGHTS, EASEMENTS, COVENANTS AND RESTRICTIONS OF RECORD.
3. SUBJECT TO ANY STATE OF FACTS AN UP-TO-DATE ABSTRACT OF TITLE WOULD DISCLOSE.
4. BASIS OF BEARING IS NEW YORK STATE PLANE COORDINATE SYSTEM EAST ZONE.



MASER CONSULTING, P.A.
 Customer Loyalty Through Client Satisfaction
 www.maserconsulting.com
 Engineers • Planners • Surveyors
 Landscape Architects • Environmental Scientists

Office Locations:

■ Rad Bank, NJ	■ Albany, NY
■ Clinton, NJ	■ Chestnut Ridge, NY
■ Hamden, NJ	■ Newburgh, NY
■ Marmora, NJ	■ Hawthorne, NY
■ Mt. Arlington, NJ	■ Lehigh Valley, PA
■ Mt. Laurel, NJ	■ Easton, PA
■ Sterling, VA	■ Philadelphia, PA
■ Norfolk, VA	■ Columbia, MD
■ Albuquerque, NM	■ Tampa, FL

State of N.Y. Certificate of Authorization: 0008473 / 0008921

Copyright © 2014 Maser Consulting P.A. All Rights Reserved. This drawing and the information contained herein is submitted for use only by the party for whom the service was contracted or to whom it is certified. This drawing may be copied, revised, deleted, distributed or used in any way without the express written consent of Maser Consulting P.A.

811 PROTECT YOURSELF
 ALL STATES REQUIRE NOTIFICATION OF EXCAVATION OPERATIONS OR ANY PRISON PENALTIES TO DEFINE THE BATHING SURFACE ANYWHERE IN ANY STATE

Know what's below,
 Call before you dig.
 FOR STATE SPECIFIC DIRECT PHONE NUMBERS VISIT
 WWW.CALL811.COM

REV	DATE	DRAWN BY	DESCRIPTION

UNAUTHORIZED ALTERATION OR ADDITION TO A SURVEY MAP BEARING A LICENSED LAND SURVEYOR'S SEAL IS A VIOLATION OF SECTION 2209, SUB-SECTION 2, OF THE NEW YORK STATE EDUCATION LAW.

ONLY BOUNDARY SURVEY MAPS WITH THE SURVEYOR'S SEAL ARE GENUINE TRUE AND CORRECT COPIES OF THE SURVEYOR'S ORIGINAL WORK AND DRAWING.

MARK R. DeLOR
 NEW YORK LICENSED
 LAND SURVEYOR - LICENSE NUMBER: 05478

**TOWN OF NEWBURGH
 SEWER CONSOLIDATION**

FOR
**THE TOWN OF
 NEWBURGH**


**EXHIBIT 1 A.2
 CROSSROADS S.D.
 STEWART HEIGHTS SEWER
 SERVICE AREA**

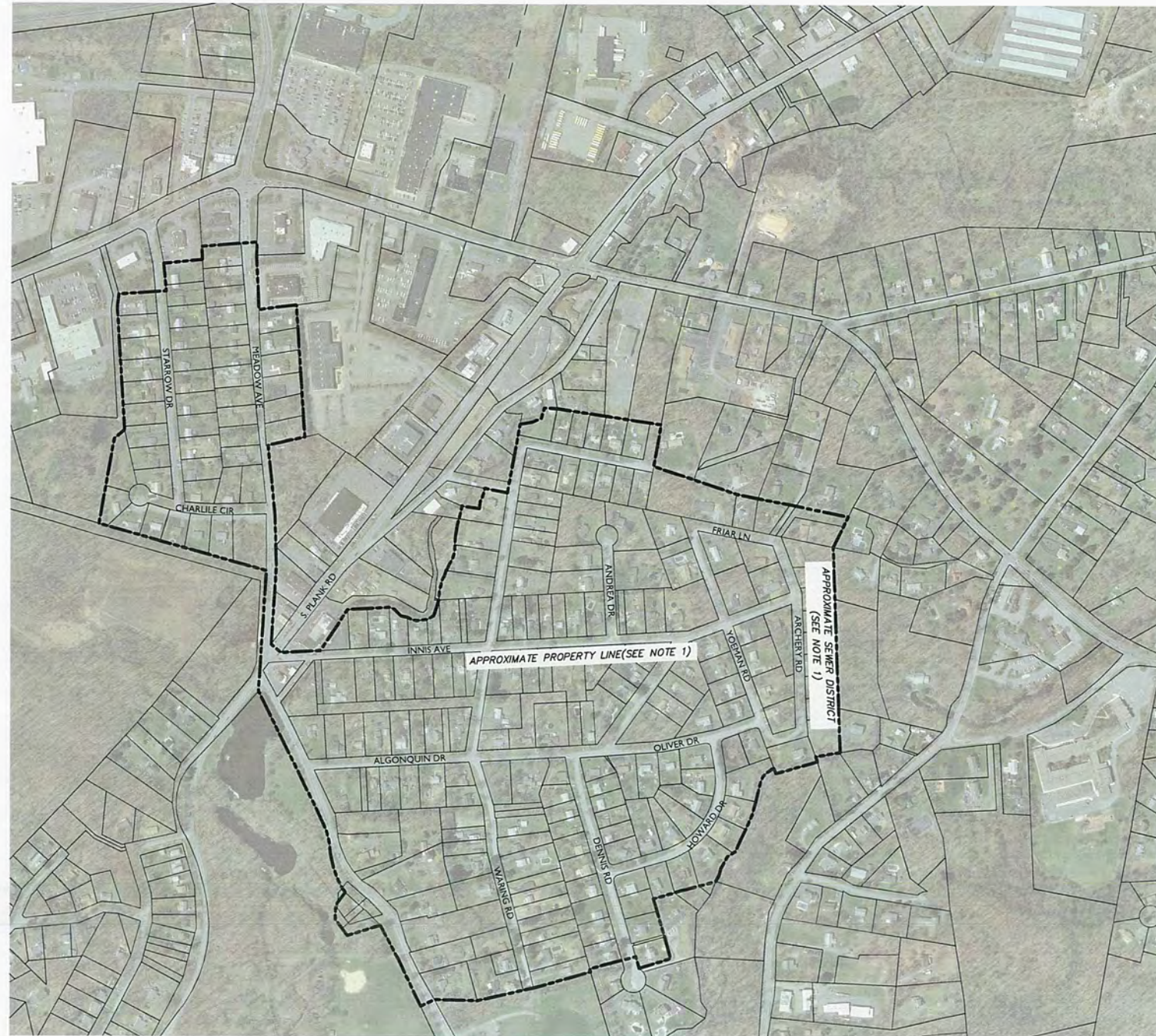
**TOWN OF NEWBURGH
 ORANGE COUNTY
 STATE OF NEW YORK**

NEWBURGH OFFICE
 1607 Route 302
 Suite 101
 Newburgh, NY 12550
 Phone: 845.564.4495
 Fax: 845.564.0278
 email: solutions@maserconsulting.com

SCALE AS SHOWN	DATE	DRAWN BY	CHECKED BY
15001467A	3/23/16	UB	MRD
PROJECT NUMBER	DRAWING NAME		
15001467A	SEWER		

**TOWN OF NEWBURGH
 SEWER DISTRICT
 CONSOLIDATION**





RESOLUTION

"DESCRIPTION FOR: SHERWOOD FOREST-DUPONT PARK SEWER DISTRICT TOWN OF NEWBURGH" DATED AUGUST 16, 1989 AND REVISED JANUARY 8, 1990 AS PROVIDED BY THE TOWN OF NEWBURGH.

GENERAL NOTES:

1. SEWER CONSOLIDATION MAP WAS PREPARED USING A COMPILATION OF RECORD INFORMATION, AERIAL MAPPING FROM NEW YORK STATE GIS CLEARINGHOUSE, AND DIGITAL TAX MAPS PROVIDED BY ORANGE COUNTY REAL PROPERTY. SURVEY FIELD WORK WAS NOT CONDUCTED AND ACTUAL LOCATION OF SEWER DISTRICTS ARE SUBJECT TO VERIFICATION.
2. SUBJECT TO ALL RIGHTS, EASEMENTS, COVENANTS AND RESTRICTIONS OF RECORD.
3. SUBJECT TO ANY STATE OF FACTS AN UP-TO-DATE ABSTRACT OF TITLE WOULD DISCLOSE.
4. BASIS OF BEARING IS NEW YORK STATE PLANE COORDINATE SYSTEM EAST ZONE.



MASER CONSULTING P.A.
 Customer Loyalty Through Client Satisfaction
 www.maserconsulting.com
 Engineers • Planners • Surveyors
 Landscape Architects • Environmental Scientists

Office Locations:

And Bank, NJ	Albany, NY
Clinton, NJ	Chestnut Ridge, NY
Hamburg, NJ	Hewittburgh, NY
Marmora, NJ	Hawthorne, NY
Ht. Arlington, NJ	Lehigh Valley, PA
Ht. Laurel, NJ	Lebanon, PA
Starling, VA	Philadelphia, PA
Norfolk, VA	Columbia, MD
Albany, NY	Tampa, FL

State of N.Y. Certificate of Authorization: 0008671 / 0008921
 Copyright © 2018, Maser Consulting P.A. All Rights Reserved. This drawing and the information contained herein is submitted for use with the party for whom the services were contracted or to whom it is certified. This drawing may not be copied, reprinted, distributed or relied upon for any other purpose without the express written consent of Maser Consulting P.A.

811 PROTECT YOURSELF
 ALL STATES REQUIRE NOTIFICATION OF EXCAVATIONS DEPENDING ON ANY PERSON PERFORMING TO DIGITAL THE EARTH
 Call before you dig.
 FOR STATE SPECIFIC DIRECT PHONE NUMBERS VISIT: WWW.CALL811.COM

REV.	DATE	DRAWN BY	DESCRIPTION

UNAUTHORIZED ALTERATION OR ADDITION TO A SURVEY MAP BEARING A LICENSED LAND SURVEYOR'S SEAL IS A VIOLATION OF SECTION 7209, SUB-SECTION 2, OF THE NEW YORK STATE EDUCATION LAW.

ONLY BOUNDARY SURVEY MAPS WITH THE SURVEYOR'S SEAL ARE GENUINE TRUE AND CORRECT COPIES OF THE SURVEYOR'S ORIGINAL WORK AND DRAWING.

MARK R. DeLOR
 NEW YORK LICENSED
 LAND SURVEYOR - LICENSE NUMBER: 050478

TOWN OF NEWBURGH
 SEWER CONSOLIDATION

FOR
 THE TOWN OF
 NEWBURGH

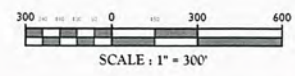
EXHIBIT 1 A.3
 CROSSROADS S.D.
 SHERWOOD
 FOREST-DUPONT PARK
 SERVICE AREA

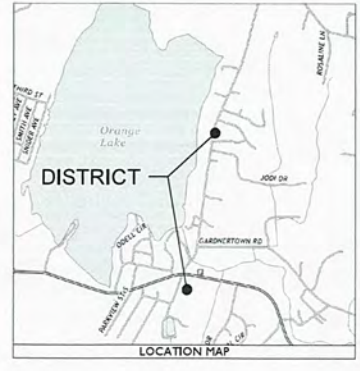
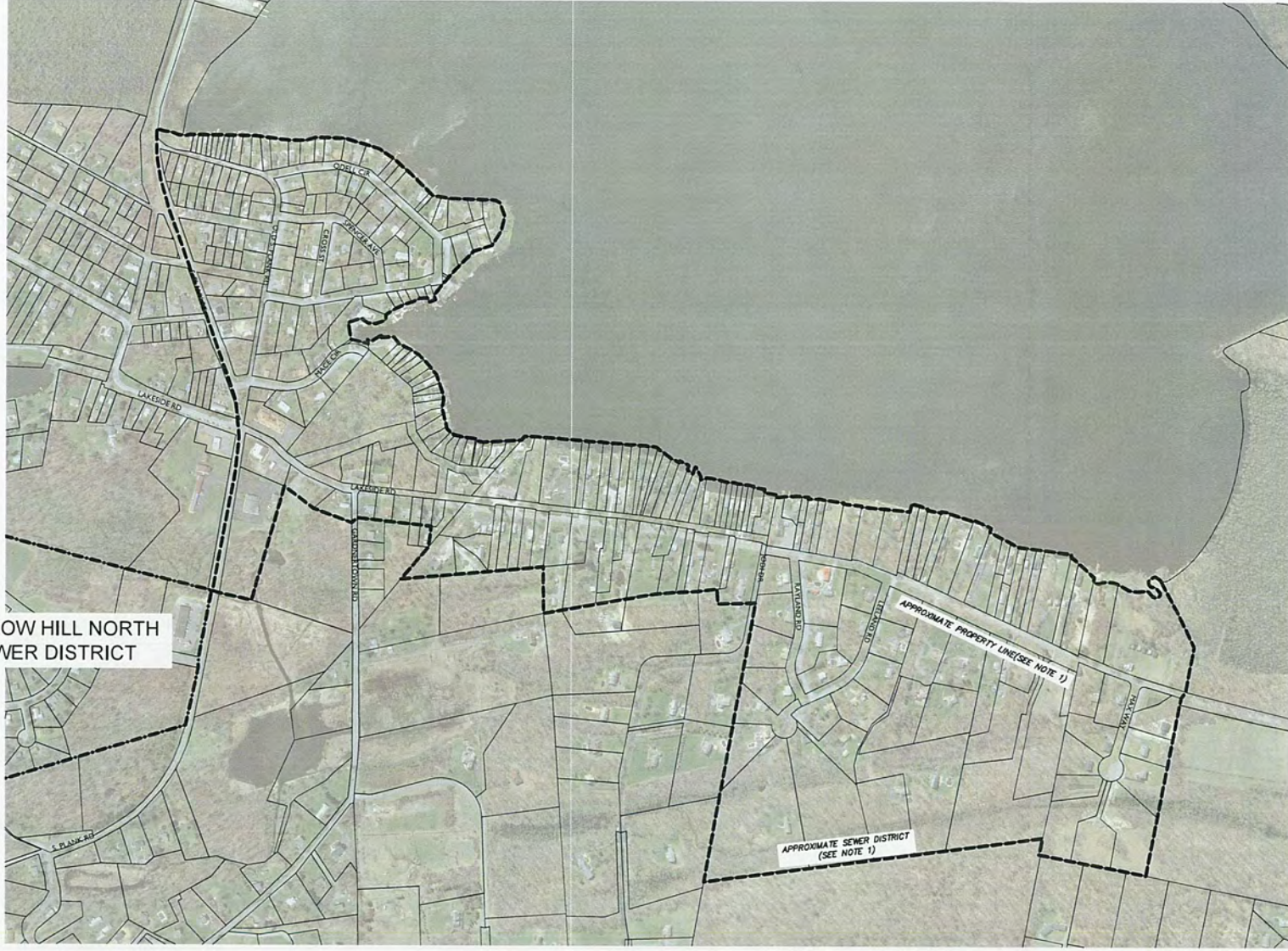
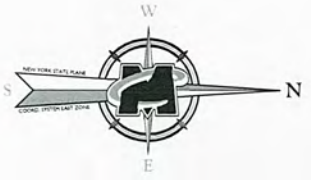
TOWN OF NEWBURGH
 ORANGE COUNTY
 STATE OF NEW YORK

NEWBURGH OFFICE
 1657 Route 200
 Suite 101
 Newburgh, NY 12550
 Phone: 845.564.4495
 Fax: 845.564.0278
 email: solutions@maserconsulting.com

SCALE	DATE	DRAWN BY	CHECKED BY
AS SHOWN	3/23/16	LIB	MPD
PROJECT NUMBER	DRAWING NAME		
E5001467A	K6URV		

TOWN OF NEWBURGH
 SEWER DISTRICT
 CONSOLIDATION





MASER CONSULTING P.A.
 Customer Loyalty Through Client Satisfaction
www.maserconsulting.com
 Engineers • Planners • Surveyors
 Landscape Architects • Environmental Scientists

Office Locations:

■ Red Bank, NJ	■ Albany, NY
■ Clifton, NJ	■ Chestnut Ridge, NY
■ Franklin, NJ	■ Newburgh, NY
■ Haverhill, NJ	■ Hawthorne, NY
■ Mt. Arlington, NJ	■ Lehigh Valley, PA
■ Mt. Laurel, NJ	■ Escon, PA
■ Stafford, VA	■ Philadelphia, PA
■ Norfolk, VA	■ Columbia, MD
■ Albuquerque, NM	■ Tampa, FL

State of N.Y. Certificate of Authorization: 0008471 / 0008923
 Copyright © 2016, Maser Consulting P.A. All Rights Reserved. This drawing and all information contained herein is submitted for use only by the party for whom the services were contracted or to whom it is certified. The drawings may not be copied, stored, modified, disseminated, or distributed in any form without the express written consent of Maser Consulting P.A.

811 PROTECT YOURSELF
 ALL STATES REQUIRE NOTIFICATION OF EXCAVATORS, DESIGNERS OR ANY PERSON PREPARING TO DIGGERS THE EARTH'S SURFACE ANYWHERE IN ANY STATE.
 Know your 811.
 Call before you dig.
 FOR STATE SPECIFIC DIRECT PHONE NUMBERS VISIT:
WWW.CALL811.COM

MEADOW HILL NORTH SEWER DISTRICT

APPROXIMATE SEWER DISTRICT (SEE NOTE 1)

APPROXIMATE PROPERTY LINE (SEE NOTE 1)

RESOLUTION
 "DESCRIPTION FOR: ORANGE LAKE SEWER DISTRICT NORTH OF NEW YORK STATE ROUTE 52" AS PROVIDED BY THE TOWN OF NEWBURGH.

- GENERAL NOTES:**
- SEWER CONSOLIDATION MAP WAS PREPARED USING A COMPILATION OF RECORD INFORMATION, AERIAL MAPPING FROM NEW YORK STATE GIS CLEARINGHOUSE, AND DIGITAL TAX MAPS PROVIDED BY ORANGE COUNTY REAL PROPERTY. SURVEY FIELD WORK WAS NOT CONDUCTED AND ACTUAL LOCATION OF SEWER DISTRICTS ARE SUBJECT TO VERIFICATION.
 - SUBJECT TO ALL RIGHTS, EASEMENTS, COVENANTS AND RESTRICTIONS OF RECORD.
 - SUBJECT TO ANY STATE OF FACTS AN UP-TO-DATE ABSTRACT OF TITLE WOULD DISCLOSE.
 - BASIS OF BEARING IS NEW YORK STATE PLANE COORDINATE SYSTEM EAST ZONE.

REV	DATE	DRAWN BY	DESCRIPTION

UNAUTHORIZED ALTERATION OR ADDITION TO A SURVEY MAP BEARING A LICENSED LAND SURVEYOR'S SEAL IS A VIOLATION OF SECTION 7228, SUBSECTION 2, OF THE NEW YORK STATE EDUCATION LAW.
 ONLY BOUNDARY SURVEY MAPS WITH THE SURVEYORS SEAL ARE GENUINE TRUE AND CORRECT COPIES OF THE SURVEYORS ORIGINAL WORK AND CREATIONS.

STATE OF NEW YORK
 LAND SURVEYORS

 MARK R. DeLOR
 NEW YORK LICENSED
 LAND SURVEYOR - LICENSE NUMBER: 050478

TOWN OF NEWBURGH SEWER CONSOLIDATION

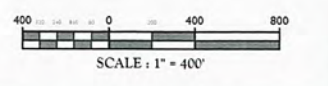
FOR THE TOWN OF NEWBURGH

EXHIBIT 1 A.4
 CROSSROADS S.D.
 ORANGE LAKE EAST SERVICE AREA

TOWN OF NEWBURGH
 ORANGE COUNTY
 STATE OF NEW YORK

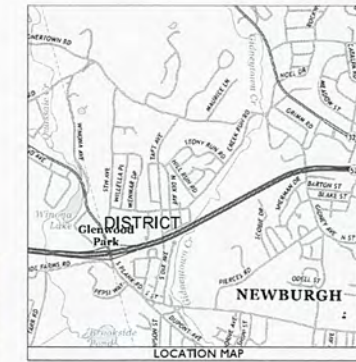
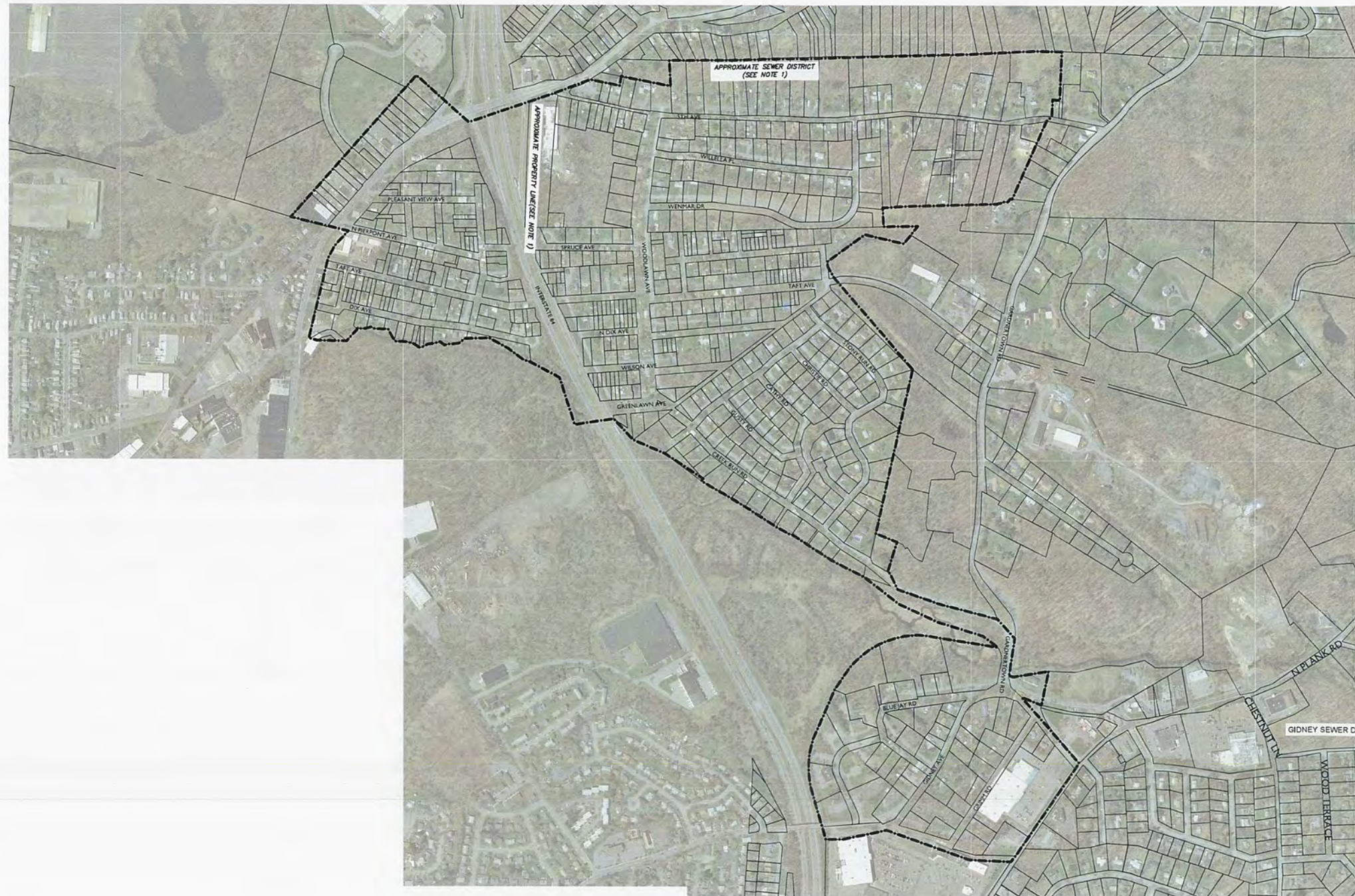
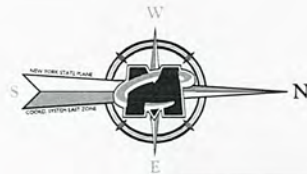
NEWBURGH OFFICE
 1607 Route 300
 Suite 101
 Newburgh, NY 12550
 Phone: 845.564.4495
 Fax: 845.564.0276
 email: solutions@maserconsulting.com

SCALE	DATE	DRAWN BY	CHECKED BY
AS SHOWN	3/23/16	LB	MRD
PROJECT NUMBER	DRAWING NAME		
15100447A	WQUVW		



TOWN OF NEWBURGH SEWER DISTRICT CONSOLIDATION

4 of 8



MASER CONSULTING P.A.
 Customer Loyalty through Client Satisfaction
 www.maserconsulting.com
 Engineers • Planners • Surveyors
 Landscape Architects • Environmental Scientists

Office Locations:

Red Bank, NJ	Albany, NY
Canton, NJ	Chester Ridge, NY
Hammonton, NJ	Newburgh, NY
Hammonton, NJ	Haworth, NY
High Valley, NY	High Valley, PA
High Valley, NY	Eston, PA
High Valley, NY	Philadelphia, PA
High Valley, NY	Columbia, MD
High Valley, NY	Tampa, FL

State of N.Y. Certificate of Authorization: 0008473 / 0008021
 Copyright © 2016 Maser Consulting P.A. All Rights Reserved. The drawing and all the information contained herein is submitted for use only by the party for whom the service was contracted or to whom it is certified. This drawing may not be copied, revised, altered, distributed or used for any other purpose without the express written consent of Maser Consulting P.A.

811 PROTECT YOURSELF
 ALL STATES REQUIRE NOTIFICATION OF
 UTILITIES BEFORE ANY EXCAVATION OR
 PREPARING TO DETOUR THE EARTH'S
 SURFACE ANYWHERE IN ANY STATE
 Call before you dig
 FOR STATE SPECIFIC DIRECT PHONE NUMBERS VISIT
 WWW.CALL811.COM

REV	DATE	DRAWN BY	DESCRIPTION

UNAUTHORIZED ALTERATION OR ADDITION TO A SURVEY MAP BEARING A LICENSED LAND SURVEYOR'S SEAL IS A VIOLATION OF SECTION 2205 SUBSECTION 2 OF THE NEW YORK STATE EDUCATION LAW.
 ONLY BOUNDARY SURVEY MAPS WITH THE SURVEYOR'S SEAL ARE GUARANTEED TRUE AND CORRECT COPIES OF THE SURVEYOR'S ORIGINAL WORK AND CREATION.

MARK R. DeLOR
 NEW YORK LICENSED
 LAND SURVEYOR - LICENSE NUMBER: 050478

**TOWN OF NEWBURGH
 SEWER CONSOLIDATION**

FOR
**THE TOWN OF
 NEWBURGH**

EXHIBIT 1 A.5
**CROSSROADS S.D.
 NEWBURGH GARDEN &
 PINE BOOK ESTATE AREAS
 SERVICE AREA**

TOWN OF NEWBURGH
 ORANGE COUNTY
 STATE OF NEW YORK

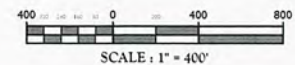
NEWBURGH OFFICE
 1407 Route 300
 Suite 101
 Newburgh, NY 12550
 Phone: 845.564.4495
 Fax: 845.564.0278
 email: solutions@maserconsulting.com

SCALE AS SHOWN	DATE	DRAWN BY	CHECKED BY
ES008467A	3/23/16	LIB	PRD
PROJECT NUMBER	DRAWING NAME	SHEET TITLE	
ES008467A	SEWER	TOWN OF NEWBURGH SEWER DISTRICT CONSOLIDATION	

SHEET NUMBER: **5** of **8**

RESOLUTION:
 "CROSSROADS SEWER DISTRICT EXTENSION NEWBURGH GARDENS & PINE BROOK ESTATE AREAS" AS PROVIDED BY THE TOWN OF NEWBURGH.

- GENERAL NOTES:**
- SEWER CONSOLIDATION MAP WAS PREPARED USING A COMPILATION OF RECORD INFORMATION, AERIAL MAPPING FROM NEW YORK STATE GIS CLEARINGHOUSE, AND DIGITAL TAX MAPS PROVIDED BY ORANGE COUNTY REAL PROPERTY. SURVEY FIELD WORK WAS NOT CONDUCTED AND ACTUAL LOCATION OF SEWER DISTRICTS ARE SUBJECT TO VERIFICATION.
 - SUBJECT TO ALL RIGHTS, EASEMENTS, COVENANTS AND RESTRICTIONS OF RECORD.
 - SUBJECT TO ANY STATE OF FACTS AN UP-TO-DATE ABSTRACT OF TITLE WOULD DISCLOSE.
 - BASIS OF BEARING IS NEW YORK STATE PLANE COORDINATE SYSTEM EAST ZONE.





MASER CONSULTING P.A.
 Customer Loyalty Through Client Satisfaction
 www.maserconsulting.com
 Engineers • Planners • Surveyors
 Landscape Architects • Environmental Scientists

Office Locations:

■ Red Bank, NJ	■ Albany, NY
■ Clifton, NJ	■ Chestnut Ridge, NY
■ Hamden, NJ	■ Hawthorne, NY
■ Marlboro, NJ	■ Lehigh Valley, PA
■ Mt. Arlington, NJ	■ Exton, PA
■ Mt. Laurel, NJ	■ Philadelphia, PA
■ Sterling, VA	■ Columbia, MD
■ Norfolk, VA	■ Tampa, FL
■ Albuquerque, NM	

State of N.Y. Certificate of Authorization: 0008478 / 0009231
 George D. DeLoe, P.E., P.L.S., P.L.C., P.L.S., P.L.C.
 All information contained herein is submitted for use only by the party for whom the services were completed or to whom it is certified. This drawing may be copied, revised, deleted, distributed or used for any other purpose without the express written consent of Maser Consulting P.A.

811 PROTECT YOURSELF
 ALL STATES REQUIRE NOTIFICATION OF EXCAVATION OPERATIONS OR ANY PROVISIONS TO BE MADE TO REVEAL THE EXISTING SURFACE ANYWHERE IN ANY STATE.
 Call before you dig.
 FOR STATE SPECIFIC DIRECT PHONE NUMBERS VISIT: WWW.CALL811.COM

REV.	DATE	DRAWN BY	DESCRIPTION

QUANTIFIED ALTERATION OR ADDITION TO A SURVEY MAP BEARING A LICENSED LAND SURVEYOR'S SEAL IS A VIOLATION OF SECTION 1709, SUB-SECTION 2, OF THE NEW YORK STATE EDUCATION LAW.
 ONLY BOUNDARY SURVEY MAPS WITH THE SURVEYOR'S SEAL ARE GENUINE TRUE AND CORRECT COPIES OF THE SURVEYOR'S ORIGINAL WORK AND ORIGINAL.

MARK R. DeLOR
 NEW YORK LICENSED
 LAND SURVEYOR - LICENSE NUMBER: 050478

**TOWN OF NEWBURGH
 SEWER CONSOLIDATION**

FOR
**THE TOWN OF
 NEWBURGH**

EXHIBIT 1 A.6
 CROSSROADS S.D.
 JEHOVAH'S WITNESSES
 CIRCUIT ASSEMBLY HALL,
 INC. SERVICE AREA

TOWN OF NEWBURGH
 ORANGE COUNTY
 STATE OF NEW YORK

NEWBURGH OFFICE
 1607 Route 305
 Suite 101
 Newburgh, NY 12550
 Phone: 845.564.4455
 Fax: 845.564.0278
 email: solutions@maserconsulting.com

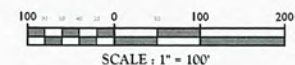
SCALE AS SHOWN	DATE	DRAWN BY	CHECKED BY
1500447A	3/23/16	LB	MRD
PROJECT NUMBER	DRAWING NAME		
1500447A	SEWER		

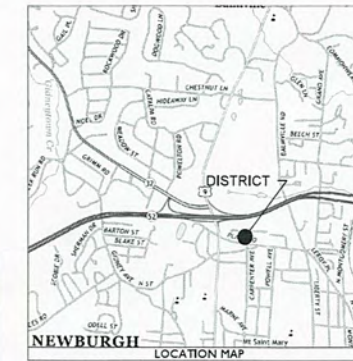
TOWN OF NEWBURGH
 SEWER DISTRICT
 CONSOLIDATION

RESOLUTION
 "DESCRIPTION FOR: PORTION OF LANDS OF JEHOVAH'S WITNESSES CIRCUIT ASSEMBLY HALL, INC. TO BE ANNEXED TO CROSSROADS SEWER DISTRICT" DATED JUNE 18, 2007 AS PROVIDED BY THE TOWN OF NEWBURGH.

GENERAL NOTES:

- SEWER CONSOLIDATION MAP WAS PREPARED USING A COMPILATION OF RECORD INFORMATION, AERIAL MAPPING FROM NEW YORK STATE GIS CLEARINGHOUSE, AND DIGITAL TAX MAPS PROVIDED BY ORANGE COUNTY REAL PROPERTY. SURVEY FIELD WORK WAS NOT CONDUCTED AND ACTUAL LOCATION OF SEWER DISTRICTS ARE SUBJECT TO VERIFICATION.
- SUBJECT TO ALL RIGHTS, EASEMENTS, COVENANTS AND RESTRICTIONS OF RECORD.
- SUBJECT TO ANY STATE OF FACTS AN UP-TO-DATE ABSTRACT OF TITLE WOULD DISCLOSE.
- BASIS OF BEARING IS NEW YORK STATE PLANE COORDINATE SYSTEM EAST ZONE.





MASER CONSULTING P.A.
 Customer Loyalty Through Client Satisfaction
 www.maserconsulting.com
 Engineers • Planners • Surveyors
 Landscape Architects • Environmental Scientists

Office Locations:

• Red Bank, NJ	• Albany, NY
• Clinton, NJ	• Chestnut Ridge, NY
• Hamden, NJ	• Newburgh, NY
• Hammonton, NJ	• Hawthorne, NY
• Mt. Arlington, NJ	• Lehigh Valley, PA
• Mt. Laurel, NJ	• Exton, PA
• Sterling, VA	• Philadelphia, PA
• Norfolk, VA	• Columbia, MD
• Albuquerque, NM	• Tampa, FL

State of N.Y. Certificate of Authorization: 0006478 / 000821

Copyright © 2016, Maser Consulting P.A. All Rights Reserved. This drawing and all text herein are the property of Maser Consulting P.A. No part of this drawing may be reproduced, stored in a retrieval system, or transmitted in any form or by any means, electronic, mechanical, photocopying, recording, or by any information storage and retrieval system, without the express written consent of Maser Consulting P.A.

811 PROTECT YOURSELF
 ALL STATES REQUIRE NOTIFICATION OF UTILITIES BEFORE ANY EXCAVATION OR ANY OTHER WORK THAT MAY DISTURB UTILITIES.
 Call before you dig.
 FOR STATE SPECIFIC DIRECT PHONE NUMBERS VISIT: WWW.CALL811.COM

DATE	DESCRIPTION

UNAUTHORIZED ALTERATION OR ADDITION TO A SURVEY MAP BEARING A LICENSED LAND SURVEYOR'S SEAL IS A VIOLATION OF SECTION 7201, SUB-SECTION 2, OF THE NEW YORK STATE EDUCATION LAW.
 ONLY BOUNDARY SURVEY MAPS WITH THE SURVEYOR'S SEAL ARE GUARANTEED TRUE AND CORRECT COPIES OF THE SURVEYOR'S ORIGINAL WORK AND DRAWING.



MARK R. DeLOR
 NEW YORK LICENSED
 LAND SURVEYOR - LICENSE NUMBER: 050478

**TOWN OF NEWBURGH
 SEWER CONSOLIDATION**
 FOR
**THE TOWN OF
 NEWBURGH**

**EXHIBIT 1 A.8
 CROSSROADS S.D.
 WEST STONE STREET
 EXTENSION SERVICE AREA**

TOWN OF NEWBURGH
 ORANGE COUNTY
 STATE OF NEW YORK

NEWBURGH OFFICE
 1607 Route 300
 Suite 101
 Newburgh, NY 12550
 Phone: 845.564.4495
 Fax: 845.564.0278
 email: solutions@maserconsulting.com

SCALE AS SHOWN	DATE	DRAWN BY	CHECKED BY
1:1000	10/2016	LB	MRD

**TOWN OF NEWBURGH
 SEWER DISTRICT
 CONSOLIDATION**

SHEET NUMBER
8 of 8

RESOLUTION:
 "DISTRICT EXTENSION DESCRIPTION WEST STONE STREET EXTENSION NORTH CARPENTER AVENUE" AS PROVIDED BY THE TOWN OF NEWBURGH.

- GENERAL NOTES:**
- SEWER CONSOLIDATION MAP WAS PREPARED USING A COMPILATION OF RECORD INFORMATION, AERIAL MAPPING FROM NEW YORK STATE GIS CLEARINGHOUSE, AND DIGITAL TAX MAPS PROVIDED BY ORANGE COUNTY REAL PROPERTY. SURVEY FIELD WORK WAS NOT CONDUCTED AND ACTUAL LOCATION OF SEWER DISTRICTS ARE SUBJECT TO VERIFICATION.
 - SUBJECT TO ALL RIGHTS, EASEMENTS, COVENANTS AND RESTRICTIONS OF RECORD.
 - SUBJECT TO ANY STATE OF FACTS AN UP-TO-DATE ABSTRACT OF TITLE WOULD DISCLOSE.
 - BASIS OF BEARING IS NEW YORK STATE PLANE COORDINATE SYSTEM EAST ZONE.

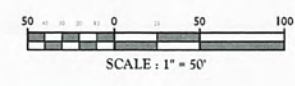


EXHIBIT 2 A. 1

CROSSROADS SEWER DISTRICT

DESCRIPTION OF SEWER DISTRICT BOUNDARIES

RESOLUTION DATED JANUARY 23, 1985.

A RESOLUTION MAKING CERTAIN DETERMINATIONS IN RELATION TO AND APPROVING THE ESTABLISHMENT OF A PROPOSED SEWER DISTRICT IN THE TOWN OF NEWBURGH, ORANGE COUNTY, NEW YORK, TO BE KNOWN AS CROSSROADS SEWER DISTRICT IN SAID TOWN.

WHEREAS, a written petition has been duly filed with the Town Board of the Town of Newburgh, Orange County, New York, in relation to the establishment of a proposed sewer district, pursuant to Article 12 of the Town Law, which petition, together with a map, plan and report, accompanying the same, have been filed in the office of the Town Clerk and are available for public inspection; and

WHEREAS, a resolution was duly adopted by said Town Board on November 28, 1984, reciting a description of the boundaries of said proposed Crossroads Sewer District, the improvements proposed, the maximum amount proposed to be expended for said improvements, the proposed method of financing to be employed, the fact that said petition, with accompanying report, map and plan were on file in the Town Clerk's office for public inspection and specifying January 23, 1985, at 7:30 o'clock P.M., Prevailing Time, at the Town Hall, 20-26 Union Avenue Extension, in Newburgh, New York, in said Town, as the time when and the place where said Town Board would meet for the purpose of holding a public hearing to consider the establishment of said Crossroads Sewer District and said petition, map, plan and report filed in relation thereto and to hear all persons interested in the subject thereof concerning the same; and

WHEREAS, notice of the aforesaid public hearing was duly published and posted in the manner and within the time prescribed by

Section 193 of the Town Law, and proof of publication and posting have been duly presented to said Town Board; and

WHEREAS, said public hearing was duly held at the time and place in said resolution as aforesaid, at which all persons desiring to be heard were duly heard; and

WHEREAS, said Town Board has duly considered said petition, map, plan and report and the evidence given at said public hearing; NOW, THEREFORE, BE IT

RESOLVED, by the Town Board of the Town of Newburgh, Orange County, New York, as follows:

Section 1. Upon the evidence given at the aforesaid public hearing, it is hereby found and determined as follows:

- a) The petition is signed and acknowledged or approved as required by law and is otherwise sufficient;
- b) All the property and property owners within said proposed Crossroads Sewer District, as described in the preambles hereof, are benefited thereby;
- c) All the property and property owners benefited are included within the limits of said proposed Crossroads Sewer District; and
- d) The establishment of said proposed Crossroads Sewer District is in the public interest.

Section__2. The establishment of Crossroads Sewer District in the Town of Newburgh, Orange County, New York, to be bounded and described as hereafter set forth, at a maximum estimated cost of \$4,500,000, is hereby approved. The method of financing the cost of said improvements shall be by the issuance of serial bonds of said Town, such bonds to be payable from assessments levied upon and collected from the several lots and parcels of land deemed benefited from said improvements, so much upon and from each as shall be in just proportion to the amount of the benefit which the improvements shall confer upon the same.

Section__3. Said Crossroads Sewer District shall be bounded and described as follows:

All that certain lot, piece or parcel of land situated in the Town of Newburgh, County of Orange, State of New York and being more accurately bounded and described as follows:

Beginning at the intersection of the southerly line of Route 84 with the westerly town line of the Town of Newburgh. Thence from said point of beginning and along the southerly and southeasterly line of the right-of-way of Route 84 and the access road to Route 17K in a northeasterly direction, a distance of 7,500'±. Thence along the southerly line of Route 17K in a northwesterly direction, crossing Interstate Route 84 a distance of 1600'± to a point, said point being the northeasterly corner of lot #32, block 1, Section 89. Thence along the easterly line of said lot #32, 300'± to the southeasterly corner of said lot; thence along the southerly or rear line of lots #32, 31, 30.2, 29, 28 and 27, block 1, section 89, a distance of 1900'± to the southwesterly corner of said lot #27; thence along the westerly line of said lot #27 in a northerly direction, 500'± to the northwesterly corner of said lot #27 in the southerly line of NYS Route 17K; thence diagonally across Route 17K in a northwesterly direction, 250'± to the intersection of the northerly line of Route 17K with the easterly line of Colden Hill Road at the southwesterly corner of lot #12, block 1, section 86; thence along the northerly line of Route 17K, crossing Colden Hill Road in an easterly direction, 220'± to the southwesterly corner of lot 11, block 1, section 86; thence along the westerly line of said lot 11 in a generally northerly direction, a distance of 265'± to the northwesterly corner of said lot 11; thence along the northerly line of said lot 11 in an easterly direction and crossing Colden Hill Road, a total distance of 110'± to the easterly line of Colden Hill Road; thence in a generally southerly direction along the easterly line of Colden Hill Road, a distance of 100'± to the northwesterly corner of lot 12, block 1, section 86. Thence along the rear or northerly line of said lot 12, in an easterly direction, a distance of 200'± to the northeasterly corner of said lot; thence along the westerly line of a portion of lot 13, all of lots 16, 17, and 18 of Block 1, section 86 of tax maps 540'± to the northwesterly corner of said lot 18; thence along the northerly line of said lot 18 in an easterly direction about 350'± to Rock Cut Road. Thence crossing Rock Cut Road and along the southerly line of lot #33, block 1, section 86 in an easterly direction, 400'± to the southeasterly corner of said lot #33, said point being in the westerly line of lot #26.2, block 1, section 86;

thence along a portion of the westerly line of lot 26.2 and all of lot 26.3, in a northerly direction 1200'± to the north-westerly corner of said lot 26.3 in the southerly line of Racquet Road. Thence along a portion of the southerly line of said Racquet Road, 350'± to the easterly line of Rock Cut Road; thence along the easterly line of Rock Cut Road in a northerly direction about 600'± to the northwesterly corner of lot #35.2, block 1, section 86. Thence along the northerly line of said lot #35.2 in an easterly direction, 2400'± to the northeasterly corner of said lot #35.2; thence along the easterly line of said lot #35.2 in a southerly direction, 700'± to the northerly line of lot 39.2, block 1, section 86; thence along a portion of the northerly line of said lot 39.2, in an easterly direction 700'± to the northeasterly corner of said lot #39.2; thence along the easterly line of lot 39.2, 39.1, crossing Lakeside Drive and continuing along the easterly line of lot #39.3 of said block 1, section 86 in a southerly direction, 2300'± to the northerly line of Interstate Route 84 access road; thence along the northerly line of said access road in a southwesterly direction 800'± to the northerly line of Route 17K. Thence along the northerly line of Route 17K, crossing Interstate Route 84 in a southeasterly direction, a distance of 1800'± to the southwesterly corner of a lot designated as Tax Map Parcel #65, Block #1, Section 89 of Town of Newburgh Tax Maps; thence along the westerly line of said lot #65, in a generally northerly direction, a distance of 1,100'± to the northwesterly corner of said lot #65, said point being in the southerly line of Lot 60, Block 1, Section 86 of Newburgh Assessment Maps; thence following along a portion of the southerly line of said Lot 60, Block 1, Section 86, which is also the northerly line of the several parcels of land shown on Section 92 in a generally westerly direction, a distance of 600'± to a point in the southeasterly line of an access road for Route 84. Thence along the southeasterly and southerly right-of-way line of the access road and of Route 84 itself, in a generally easterly direction through Lot 60 and a portion of Lot 68.2, Block 1, Section 86, a distance of 4,700'± to the westerly line of the Road taking for Fletcher Street Bridge over Route 84; thence through lot 68.2, block 1, section 86 and following, in part the westerly line of Fletcher Drive in a southerly direction, a distance of 500'± to the northeasterly corner of lot #69, block 1, section 89. Thence along the easterly line of said lot #69 in a southerly direction, 2,700'± to the southeasterly corner of said lot 69 in the northerly right-of-way line of Route 17K. Thence along the northerly line of 17K in a generally easterly direction along the southerly line of Tax Map Section 94, a total distance of 1500'; thence along the easterly line of Sections 94 and 95 of said tax maps in a generally northerly direction, a distance of 3100' more or less to a point in the southerly line of Route 84. Thence along the southerly right of way line of Route 84, crossing the New York State Thruway in a generally easterly direction, a distance of 4,000'± to the intersection of the southerly line of Route 84 with the easterly line of N.Y.S. Thruway Route 87.

Thence along the easterly line of New York State Route 87 or the Thruway, in a generally northerly direction, a distance of 6,500' to the intersection of the easterly line of N.Y.S. Route 87 with the northerly line of N.Y.S. Route 52, said point being the most westerly corner of lot 4 of section 60, block 2; thence along the rear line of lot 4, block 2, section 60 and lots 1, 2 and 3 of block 2, section 61 and lots 5.1, 5.22 and 5.21 of block 2, section 60, following for the most part Orange Lake Stream, a distance of 2,000± to the most northerly corner of lot 6, block 1, section 64. Thence along the rear lot line of lots 6 and 5, crossing Old South Plank Road and continuing along the rear of lots 1 and 2 of block 1, section 64 to the westerly line of Union Avenue; thence crossing Union Avenue in an easterly direction, 50'± to a point in the center line of Orange Lake Stream, at the southwesterly corner of lot 14, block 2, section 64; thence in a northerly direction along the easterly line of Union Avenue 110'± to its intersection with the northerly line of Old South Plank Road, said point being the most westerly corner of lot 13, block 2, section 64; thence along the rear or northerly line of lots 13, 12.2 and 11, a distance of 600'± to the northeasterly corner of said lot 11, block 2, section 64; thence along the easterly line of lot 11 and a portion of lot 10, block 2, section 64, in a southerly direction 400'± to the northwesterly corner of lot 9, block 2, section 64; thence along the northerly line of lots 9 and 8.2 of block 2, section 64 in an easterly direction, 320'± to the northeasterly corner of lot 8.2, block 2, section 64, said point being in the westerly line of a short road; thence along a portion of the easterly line of said lot 8.2 in a southerly direction 100'± to a point, said point being opposite the northwesterly corner of lot 24, block 4, section 64. Thence in an easterly and southerly direction, crossing said short road and following along the rear of lots 24, 23, 630'± to a point, said point being the northeasterly corner of lot #23 which is also the most northerly corner of lot 20, block 4, section 64; thence along the easterly and northerly line of lot 20 in a generally southerly and easterly direction, 600' to the westerly line of Innis Avenue; thence along the westerly line of Innis Avenue, in a southerly direction, 600'± to the center line of Orange Lake Stream; thence following the center line of Orange Lake Stream in a southeasterly direction, crossing Innis Avenue and along the northerly line of lot 13, block 6, section 65 to the northerly line of Powder Mill Road, a distance of 200'±; thence along the northerly line of Powder Mill Road in a southwesterly direction, a distance of 120'± to the northerly line of N.Y.S. Route 52; thence crossing N.Y.S. Route 52 in a westerly direction, a distance of 80'± to the intersection of the southerly line of N.Y.S. Route 52 with the northerly line of Meadow Street. Thence along the northerly line of Meadow Street, in a westerly direction, 950'± to the southwesterly corner of lot 16, block 3, section 60, said point also being the southeasterly corner of lot #6, block 1, section 66. Thence along a portion of the westerly line of lot 16, block 3, section 60, which is also the easterly line of lot 6, block 1, section 66 in a northerly direction, 180'± to the northeasterly corner of lot 6, block 1, section 66.

Thence continuing along the southerly line of lot 22.22, which is also the northerly line of lots 1 through 6, block 1, section 66, a distance of 600' more or less to a point in the line of lot 21.12, block 3, section 60, which is also the northwesterly corner of lot #1, block 1 of section 66; thence along a portion of the easterly line of lot 21.12, block 3, section 60, which is also the westerly line of lot 1, block 1, section 66 and continuing to the center line of Meadow Avenue, a distance of approximately 200'; thence along the center line of Meadow Avenue, in a generally westerly direction, approximately 300' along a portion of the southerly line of Lot 21.12, Block 3, Section 60 to a point, said point being the intersection of the extension of the property line between lots 1 and 2 of block 2, section 66 and the center line of Meadow Avenue. Thence in a generally southerly direction, along the lot line between lots 1 and 2, block 2, section 66, a distance of approximately 200' to the southwest corner of said lot 2; thence along a portion of the southerly line of lot 2, in a generally easterly direction, approximately 50' to the northwesterly corner of lot #25, block 2, section 66; thence along the westerly line of lot 25, block 2, section 66 and continuing to the center line of Starrow Drive, a distance of approximately 200'; thence along the center line of Starrow Drive, in a generally easterly direction, approximately 120' to a point, said point being the extension of the property line between lots 1 and 2 of block 3, section 66 and the center line of Starrow Drive. Thence along the property line between said lots 1 and 2, in a generally southerly direction, about 200' to a point, said point being the southwest corner of lot 2, block 3, section 66; thence along the southerly line of lots 2-7, 11 and 12 of block 3, section 66, which line is also the northerly line of lot 44.1, block 3, section 60 on the next three courses and distances:

Along the southerly line of lots 2-7, block 3, section 66, 600'± to a point; thence along the westerly line of lot 11, in a generally southerly direction, 60'± to an angle point; thence along the southerly line of lots 11 and 12 of block 3, section 66 approximately 400' to the southeasterly corner of said lot 12, block 3, section 66; thence along the easterly line of said lots 12, 13, 14, 15, 16, 17 and lot 18 of block 3, section 66, in a generally northeasterly direction approximately 790' to a point, said point being the northeasterly corner of said lot 18, block 3, section 66 in the southerly line of Meadow Avenue; thence along the southerly line of Meadow Avenue, in an easterly direction 370± to the intersection with the southerly line of N.Y.S. Route #52, said point being in the front or northerly line of lot 48, block 3, section 60; thence along the southerly line of N.Y.S. Route 52, in an easterly direction, 320'± to the northeasterly corner of said lot #48; thence along the easterly line of said lot 48, block 3, section 60 in a southerly direction 250'± to a point in the northeasterly line of lot 49.2, block 3, section 60; thence along a portion of the northeasterly line of said lot 49.2 in a generally southeasterly direction 2400'± to the northeasterly corner of said lot 49.2; thence along the easterly line of said lot 49.2 as it twists and turns, in a generally southerly direction, 1,200'± to a point in the northerly line of Interstate Route 84.

Thence crossing Route 84 in a southwesterly direction, 550'± to the northeasterly corner of lot #5, block 1, section 97; thence along the easterly line of said lot #5, in a southerly direction, 850'± to the southeasterly corner of said lot #5; thence along a portion of the southerly line of said lot #5 in a westerly direction, 400' to the northeasterly corner of lot 47, block 1, section 97; thence along the easterly line of said lot 47 in a southerly direction, 800'± to the southeasterly corner of said lot 47 in the northerly line of Stewart Avenue; thence in a northwesterly direction along the northerly line of Stewart Avenue and the northeasterly line of Stewart Heights Avenue, passing along the front or southerly line of lots 47, 48, 4.11, 3.2 and 2 of block 1, section 97, 1450'± to the southeasterly line of the access road to Route 84; thence along the right-of-way of said access road in a southwesterly direction, 850'± to the easterly right-of-way line of Union Avenue, said point being the most westerly corner of lot #34, block 1, section 98; thence along the easterly right-of-way line of Union Avenue, following the westerly line of lots 33 and 32 of block 1, section 98, in a southerly direction, 100'± to the southwesterly corner of said lot #32; thence still along right-of-way of Union Avenue, along the southerly line of said lot #32, in an easterly direction, 107'± to the southeasterly corner of said lot #32. Thence continuing along the easterly right-of-way line of Union Avenue in a southerly direction 53'± to a point, said point being the most northerly corner of lot 8.2, block 1, section 98; thence along the northeasterly line of said lot 8.2, crossing Stewart Avenue and continuing along the northeasterly line of lot 8.2 in a southeasterly direction, 450'± to an angle point in said lot 8.2, said point being the northwesterly corner of lot 9, block 1, section 98; thence along the rear or southerly line of said lot 9 in a southerly direction, 147'± to the southwesterly corner of said lot #9; thence along a portion of the southerly line of said lot 9, 70'± to a point; thence along the rear or westerly line of lot 20, block 1, section 98 in a southerly direction, 110'± to the southwesterly corner of said lot 20, said point also being the most southerly corner of lot 8.2, block 1, section 98 and also being in the northerly line of lot 19, block 1, section 98. Thence along a portion of the northerly line of said lot #19, in an easterly direction, 130'± to the northeasterly corner of said lot #19, said point also being the northwesterly corner of lot 18, block 1, section 98; thence along the westerly line of said lot 18 in a southerly direction, 160'± to the southwesterly corner of said lot #18, said point being in the northerly line of lot 1.1, block 2, section 97; thence along the southerly line of lots 18, 17, 16 and 14.222, a 30' right-of-way and lot 14.1 all in block 1, section 98, in a generally southeasterly direction, approximately 750' to a point, the last above described line being the northerly line of lot 1.1, block 2, section 97; thence along the southerly and southeasterly line of lot 15, block 1, section 98, which line is the northwesterly line of lot 5, block 2, section 97, in a generally northeasterly direction, approximately 600' to a point in the southerly line of Stewart Avenue;

Thence along the southerly line of Stewart Avenue and along the front of lot 5, block 2, section 97, in a generally easterly direction, a distance of approximately 300' to a point, said point being the northwesterly corner of lot 6, block 2, section 97; thence around the boundaries of said lot 6, being the westerly boundary, southerly boundary and easterly boundary, a total distance of about 500' back to the southerly line of Stewart Avenue. Thence along the southerly line of Stewart Avenue, in a generally easterly direction, approximately 750' to a point, said point being the northwesterly corner of lot 1, block 1, section 99. Thence on a line following the westerly line of Section 99, which is a line running about 100' westerly and parallel to Boulder Road, in a generally southerly direction, approximately 850'± to the northwesterly corner of lot 18, block 1, section 99; thence along the northerly line of said lot 18, crossing Boulder Road and continuing along the northerly line of lots 22, 19.2, 18, 17.1 and 17.2 and crossing Stewart Avenue, in a generally easterly direction, 1,070'± to a point in the easterly line of Stewart Avenue; thence along the easterly and northeasterly line of Stewart Avenue, in a generally northwesterly direction, a distance of approximately 1,280'± to its intersection with the easterly line of Tarr Avenue. Thence along the easterly line of Tarr Avenue, in a generally northerly direction, a distance of approximately 1,300' to the northwesterly corner of lot 21.2, block 1, section 97; thence along the northerly line of said lot 21.2, in a generally easterly direction, about 2,400' to the city line of the City of Newburgh; thence along a portion of the westerly line of the City of Newburgh, in a generally southerly direction, approximately 1,500' until the city line becomes the center line of Quassaick Creek; thence along the westerly boundary of the City of Newburgh, following the center line of Quassaick Creek, about 2,500' to a point, said point being in the easterly line of lot 30, block 1, section 97; thence along a portion of the easterly line of said lot 30, in a generally southerly direction, approximately 500' to the southeasterly corner of said lot 30. Thence along the southerly line of lot 30, on several courses and distances and along a portion of the westerly line of lot 30, approximately 2,000' to a point, said point being the southeasterly corner of lot 27, block 1, section 97; thence along the southerly line of said lot 27, in a generally westerly direction, approximately 900' to the easterly line of D'Alfonso Road; thence along the easterly line of said D'Alfonso Road, in a generally northerly direction, approximately 800' to a point 500' southerly of the southerly line of Route 17K; thence on a line parallel with the southerly line of Route 17K and 500' southerly thereof, a distance of approximately 1,200' to a point in the rear line of lots fronting on Herman Avenue, said point being the approximate southwest corner of lot 37.21, block 5, section 100; thence along the westerly line of said lot 37.21, which line is approximately 150' easterly and parallel to the easterly line of Herman Avenue, in a generally northerly direction 500' to the southerly line of New York State Route 17K.

Thence along the southerly line of New York State Route 17K, in a generally westerly direction, about 550' to the easterly line of Leary Lane, said point being the northwesterly corner of lot 1, block 5, section 100; thence along the easterly line of Leary Lane, in a generally southerly direction, approximately 260' to a point, said point being opposite the northeasterly corner of lot #3, block 1, section 100; thence crossing Leary Lane and along the northerly line of said lot #3 in a westerly direction, 100'± to the northwesterly corner of said lot #3; thence along the westerly line of said lot #3 in a southerly direction, about 123' to the southwesterly corner of said lot #3; thence along the southerly line of said lot #3 and crossing Leary Lane in an easterly direction about 100' to the southwesterly corner of said lot 1, block 5, section 100, said point also being an angle point in the easterly line of lot 11, block 2, section 97. Thence along the easterly line of said lot 11, in a generally southerly direction, approximately 500' to the southeast corner of said lot 11, block 2, section 97; thence along the southerly line of said lot 11, in a generally westerly direction, approximately 500' to the southwest corner of said lot 11, block 2, section 97, said point being in the easterly line of lot 12.22, block 2, section 97. Thence along the southerly half of the easterly line of said lot 12.22, in a generally southerly direction, approximately 800' to the southeast corner of said lot 12.22; thence along a portion of the southerly line of said lot 12.22, in a generally westerly direction, approximately 100' to a point, said point being in the line of lot #27, block 2, Section 97; thence along the line of lot 27, in a generally southerly direction, approximately 100' to an angle point; thence along a portion of the southerly line of said lot 27, in a generally westerly direction, approximately 700' to a point, said point being approximately the northeasterly corner of lot 22.1, block 2, section 97; said point being the northeasterly corner of section 3 of the existing sewer district on Union Avenue, said point being the northeasterly corner of lands of Lloyds Shopping Center; thence along the easterly line of lands of Lloyds Shopping Center, following the easterly line of lots 22.1 and 22.2 in a generally southerly direction, approximately 1,000' to a point in the northerly line of Old Little Britain Road; thence along the northerly line of Old Little Britain Road, in a generally westerly direction, approximately 1,000' to the southeasterly corner of lot 23, block 2, section 97. Thence around the easterly, northerly and westerly boundary of said lot 23, approximately 300' to a point again in the northerly line of Old Little Britain Road; thence on a line parallel to and approximately 200' easterly of the easterly line of Union Avenue, in a generally southerly direction, approximately 1,100' to the town line of the Town of New Windsor. Thence along the town line between the Town of Newburgh and the Town of New Windsor, in a generally westerly direction, approximately 18,000' to its intersection with the town line of the Town of Montgomery. Thence along a portion of the town line between the Town of Newburgh and the Town of Montgomery, in a generally northerly direction, approximately 1,300' to the point of beginning.

Containing 3,050± acres.

AWE:mh
DESC15

EXHIBIT 2 A. 2

CROSSROADS EXT. NO. 1 – STEWART HEIGHTS SERVICE AREA

DESCRIPTION OF SEWER DISTRICT BOUNDARIES

DESCRIPTION
CROSSROADS SEWER DISTRICT EXTENSION
STEWART HEIGHTS AREA

Town of Newburgh, New York

All that certain lot, piece or parcel of land situated in the Town of Newburgh, County of Orange, State of New York and being more accurately bounded and described as follows:

".....Beginning at a point along the easterly right-of-way line of Stewart Avenue located approximately 100 L.F. from the most northerly right-of-way line of Route 17K also being the most northwesterly corner of Tax Lot Section 99, Block 5, Lot 3, thence running in a westerly direction across Stewart Avenue to the most westerly right-of-way line of Stewart Avenue thence in a westerly direction along Tax Lot Section 99, Block 4, Lots 16,14,13,12,11, 10,9,8,7,6,5,4,3,2,1 a distance of approximately 800 feet to a point in the most easterly boundary line of Boulder Road thence crossing Boulder Road in a westerly direction for a distance of approximately fifty feet (50') to the most southeasterly corner of Tax Lot Section 99, Block 1, Lot 17 thence along the most southerly boundary of said tax lot a distance of approximately 100 L.F. to the southwest corner of said lot thence in a northerly direction along the westerly boundary of Tax Lot Sections 99, Block 1, Lots 17,16, 15,14,13,11,10,9,8,7,6,5,4,1 a distance of approximately 800 L.F. to a point in the most southerly right-of-way boundary of Stewart Avenue thence along the southerly right-of-way boundary of Stewart Avenue in a westerly direction of a distance of approximately 750 L.F. to a point at the intersection of the southerly right-of-way boundary of Stewart Avenue and the northeast corner of Tax Lot Section 97, Block 2, Lot 6 thence along the easterly boundary of said lot, a distance of approximately 200 feet to the most southeasterly corner of said lot thence along the southerly boundary of said lot a distance of approximately 110 feet to the most southwest corner of said lot thence along the westerly boundary of said lot a distance of 200 feet +/- to a point in the southerly right-of-way line of Stewart Avenue thence in a westerly direction along the southerly boundary line of Stewart Avenue a distance of approximately 280' to a point in the most northeasterly corner of Tax Lot Section 98, Block 1, Lot 15 thence along the easterly boundary of said lot a distance of approximately 600 feet to the most southeasterly corner of said lot thence along the southerly boundary of said lot as well as Tax Lots Section 98, Block 1, Lots 14.1,14.222,16,17,18,20,9 and 10 in a westerly direction a distance of approximately 1650 feet to a point in the southerly right-of-way line of Stewart Avenue thence across Stewart Avenue to the northerly right-of-way line and running thence along the most southerly boundary of Tax Lots Section 98, Block 1, Lot 7, 6,5,4,3,32,33,34 and 1 a distance of approximately 700 feet to the most northeasterly corner of Tax Lot Section 98, Block 1, Lot 1 thence around the northerly right-of-way boundary of the roadway cul-de-sac to the

DESCRIPTION
WOODSIDE GENER. DISTRICT EXTENSION
STEWART HEIGHTS AREA

Town of Newburgh, New York

Page 2

southwesterly corner of Tax Lot Section 97, Block 1, Lot 2 where same intersects with the northerly right-of-way boundary of Stewart Avenue thence along the northerly right-of-way boundary of said street a distance of approximately 1200 feet to the most southwesterly corner of Tax Lot Section 98, Block 2, Lot 8 thence in a northerly direction along the westerly boundary line of Tax Lots Section 98, Block 2, Lots 8,7,6,5,9,4,3,2 and 1 to a point in the most southerly boundary line of Tax Lot Section 97, Block 1, Lot 5 being also the most northwesterly corner of Tax Lot Section 98, Block 2, Lot 1 running thence in an easterly direction a distance of approximately 450 feet along the northerly boundary of Tax Lot Section 98, Block 2, Lot 1 and Block 3, Lots 1 and 2 to a point in the northerly and easterly right-of-way boundary of Wood Street and the most southwesterly corner of Tax Lot Section 97, Block 1, Lot 6 thence continuing in an easterly direction along the boundary line between Tax Map Sections 97 and 98 a distance of approximately 400 feet to a point along the boundary line of Tax Lot Section 98, Block 5, Lot 11 located at the southeasterly corner of Tax Lot Section 97, Block 1, Lot 8 thence in a northerly direction along the most easterly boundary of Tax Lot Section 97, Block 1, Lot 8 a distance of approximately 280 feet to the most northeasterly corner of said lot thence along the northerly boundary of said lot in a westerly direction and along Tax Lot Section 97, Block 1, Lot 7.2 a distance of approximately 250 L.F. to a point along Tax Lot Section 97, Block 1, Lot 6 thence in a northerly direction along said boundary line a distance of approximately thirty feet (30') to the most southwesterly corner of Tax Lot Section 97, Block 1, Lot 11 thence in an easterly direction along the southerly boundary line of Tax Lot Section 97, Block 1, Lots 11,10,16.1 and 16.2 a distance of approximately 780 L.F. said point also being the northeasterly corner of Tax Lot Section 97, Block 1, Lot 17 and a point along the westerly boundary of Tax Lot Section 97, Block 1, Lot 18 thence in a northerly direction along the westerly boundary line of Tax Lot Section 97, Block 1, Lot 18 and 19 to the southerly right-of-way line of Brookside Farm Road thence along said right-of-way line in an easterly direction a distance of approximately 200 L.F. to a point at the intersection of Tarr Avenue and Brookside Farm Road thence crossing Tarr Avenue in an easterly direction to the easterly right-of-way line of Tarr Avenue at the intersection of Brookside Farm Road thence in a southerly direction along the easterly right-of-way line of Tarr Avenue to the intersection of the easterly right-of-way boundary of Stewart Avenue thence along the easterly right-of-way boundary of Stewart Avenue in a southerly direction a distance of approximately 1400 feet to a point at the most northwesterly corner of Tax Lot Section 99, Block 5, Lot 3 also being the point or place of beginning....."

EXHIBIT 2 A. 3

CROSSROADS EXT. NO. 1 – SHERWOOD FOREST / DUPONT PARK SERVICE AREA

DESCRIPTION OF SEWER DISTRICT BOUNDARIES



August 16, 1989
Revised January 8, 1990

DESCRIPTION FOP:
SHERWOOD FOREST-DUPONT PARK SEWER DISTRICT
TOWN OF NEWBURGH

All that certain lot, piece or parcel of land situate in the Town of Newburgh, County of Orange, State of New York and being more accurately bounded and described as follows:

Beginning at a point in the northwesterly line of Powder Mill Road, said point being the most southerly corner of Lot 14, Block 6, Section 65 of Town of Newburgh Assessment Maps, said point of beginning being the intersection of the northwesterly line of Powder Mill Road with the northeasterly line of the right-of-way reserved for Orange Lake Stream; thence following the northeasterly line of Orange Lake Stream in a northwesterly direction, crossing Innis Avenue and continuing along the northeasterly line of Orange Lake Stream a total distance of approximately 483' to a point in Lot 20 of Block 4, Section 64; thence in a generally northerly direction through Lot 20 and continuing in the same direction along the westerly lines of Lots 19, 18, 15, 14 and 13, all in Block 4, Section 64 of said Newburgh Assessment Maps, to a point which is the most westerly corner of said Lot 13; thence along the rear or southerly line of Lots 7, 3, 2 and a part of Lot 1 in a westerly direction a distance of approximately 440' to a point; thence along a portion of the line of said Lot 1 in a northerly direction about 70' to an angle point; thence still along a portion of the line of Lot 1 in a generally westerly direction 92.5' to the easterly line of Waring Road; thence along a portion of the easterly line of Waring Road in a northerly direction 105' \pm to an angle point in said Waring Road; thence crossing Waring Road and along the southerly line of a portion of Shady Lane which is the northerly line of Lots 8.2 and 9 of Block 2, Section 64 of said Town of Newburgh Assessment Maps in a generally westerly direction to a point which is the northwesterly corner of said Lot 9 and the southwest corner of Lot 8.1 of said Block 2, Section 64; thence along the rear of said Lot 8.1, Lots 7, 6, 5, 4, 3 and crossing the westerly end of Shady Lane a distance of 630' \pm to the southwest corner of Lot 20.42, Block 1, Section 63; thence along the southerly line of said Lot 20.42, Block 1, Section 63, which line is also the northerly line of a portion of Shady Lane, in an easterly direction 170' \pm to

the southeast corner of said Lot 20.42, which point is also the southwest corner of Lot 20.41, Block 1, Section 63; thence along the westerly line of Lots 20.41, 20.3 and 20.2, passing through the entrance of Lots 20.43 and 20.44 and continuing along the westerly line of Lot 20.1, Block 1, Section 63 a total distance of 890'± to the northwest corner of Lot 20.1, Block 1, Section 63; thence in a generally easterly direction along the northerly line of Lots 20.1, 19, 18, 16, 15, 14, 13, 12, 11 and continuing on the same line through Lot 37, all in Block 1, Section 63, a distance of 1,030'± to a point in the easterly line of said Lot 37, Block 1, Section 63; thence along a portion of the easterly line of said Lot 37 in a generally southerly direction to the southeast corner of said Lot 37; thence along the line of Quassaick Creek, passing through the rear portion of Lot 45.2, Block 2, Section 60 in a generally southerly direction approximately 190' to the most northerly corner of Lot 3, Block 6, Section 63; thence along the northeasterly and easterly line of Lots 3, 4, 5 and 6 of Block 6, Section 63, crossing a drive, and continuing along the easterly line of Lots 1 and 2 of Block 8, Section 63 to the southeast corner of said Lot 2 which is in the northerly or rear line of Lot 27, Block 2, Section 65; thence along a portion of the northerly line or rear line of Lot 27, all of the northerly line of Lots 28, 29, 30, 31 and 32 of Block 2, Section 65 in a generally easterly direction to the northeast corner of Lot 32; thence along the easterly line of said Lot 32 in a southerly direction to the southeast corner of said Lot 32; thence along the southerly line of Lot 32 and a portion of Lot 31 in Block 8, Section 65 in a generally westerly direction a distance of 177'±; thence crossing the end of Dennis Road in a generally southerly direction and along the easterly line of Lot 26, Block 2, Section 65 to the southeast corner of said Lot 26; thence along the southerly line of said Lot 26 in a westerly direction to the southwest corner of said Lot 26 which is in the easterly line of Lot 25, also of Block 2, Section 65; thence in a generally southerly direction along a portion of the easterly line of Lot 25, along a portion of the northerly line of Lot 22 and along all of the easterly line of said Lot 22 of Block 2, Section 65 to the southeasterly corner of said Lot 22 which is in the northerly line of Waring Road; thence in a generally southerly direction, crossing Waring Road, and along the easterly line of Lots 23 and 24 of Block 3, Section 65 to a point in the northerly line of Powder Mill Road; thence continuing in a southerly direction, crossing Powder Mill Road, to a point in the southerly line of Powder Mill Road; thence along the southerly line of Powder Mill Road in a southwesterly

direction to the most northerly corner of Lot 1, Block 4, Section 65; thence along the easterly line of said Lot 1 in a generally southerly direction to the southeasterly corner of said Lot 1, thence along the rear or southeasterly lines of Lots 1 and 2 of Block 4, Section 65 in a generally southwesterly direction to a point which is the most southerly corner of Lot 2, Block 4; thence along the southerly line of Lot 2, Block 4 in a generally westerly direction a distance of 130'± to the most westerly corner of said Lot 2 in the southeasterly line of Powder Mill Road; thence along the southeasterly line of Powder Mill Road in a generally southwesterly direction 1,000'± to the northeasterly line of Route 52, said point being the intersection of the southeasterly line of Powder Mill Road and the northeasterly line of New York State Route 52; thence crossing New York State Route 52 in a generally southwesterly direction 100'± to the intersection of the southerly line of Meadow Avenue with the southerly or southwesterly line of New York State Route 52, said point being in the front line of Lot 48, Block 3, Section 60; thence along the southerly line of Meadow Avenue in a westerly direction 370'± to a point, said point being the northeasterly corner of Lot 18, Block 3, Section 66; thence along the easterly line of Lots 18, 17, 16, 15, 14, 13 and 12 of Block 3, Section 66 in a generally southwesterly direction 790'± to a point, said point being the southeasterly corner of Lot 12, Block 3, Section 66; thence along the southerly line of Lots 12 and 11 of Block 3, Section 66 in a generally easterly direction 400'± to an angle point in the southerly line of Lot 11; thence along the westerly line of said Lot 11 in a generally northerly direction 60'± to a point near the southeast corner of Lot 7, Block 3, Section 66; thence along the southerly line of Lots 7 through 2, Block 3, Section 66 in an easterly direction 600'± to the southwest corner of Lot 2, Block 3, Section 66; thence along the westerly line of said Lot 2, Block 3, Section 66 in a generally northerly direction and continuing to the center line of Starrow Drive a distance of 200'±; thence along the center line of Starrow Drive in a westerly direction 120'± to a point, said point being on the extension of the westerly line of Lot 25, Block 2, Section 66; thence in a northerly direction and along the westerly line of said Lot 25, Block 2, Section 66 200'± to the northwest corner of said Lot 25; thence in a westerly direction along a portion of the southerly line of Lot 2, Block 2, Section 66 in a generally westerly direction 50'± to the southwest corner of said Lot 2, Block 2, Section 66; thence in a northerly direction along the westerly line of said Lot 2, Block 2, Section 66 and continuing to the center line of Meadow Avenue a distance of 200'±; thence

along the center line of Meadow Avenue in an easterly direction along the fronts of Lots 2, 3, 4 and a portion of Lot 5, Block 2, Section 66 a distance of 300'± to a point on the extension of the westerly line of Lot 1, Block 1, Section 66; thence in a northerly direction along the westerly line of said Lot 1, Block 1, Section 66 a distance of 200'± to the northwest corner of said Lot 1, Block 1, Section 66; thence along the northerly line of Lots 1 through 6, Block 1, Section 66 in an easterly direction 600'± to the northeast corner of said Lot 6, Block 1, Section 66; thence along the easterly line of said Lot 6, Block 1, Section 66 in a southerly direction a distance of 180'± to the southeast corner of said Lot 6 in the northerly line of Meadow Avenue; thence along the northerly line of Meadow Avenue in an easterly direction 950'± to the intersection of the northerly line of Meadow Avenue with the southerly or southwesterly line of New York State Route 52; thence crossing New York State Route 52 in a generally easterly direction a distance of 80'± to the intersection of the northeasterly line of New York State Route 52 with the northwesterly line of Powder Mill Road; thence along the northwesterly line of Powder Mill Road in a northeasterly direction a distance of 120'± to the point of beginning, said point of beginning being the most southerly corner of Lot 14, Block 6, Section 65 of the Town of Newburgh Assessment Maps.

Containing 120± acres.

AWE/DU

sherwood/DE25

EXHIBIT 2 A. 4

CROSSROADS EXT. NO. 1 – ORANGE LAKE EAST SERVICE AREA

DESCRIPTION OF SEWER DISTRICT BOUNDARIES



EUSTANCE & HOROWITZ, P.C.

CONSULTING ENGINEERS ■ LAND PLANNERS ■ LAND SURVEYORS

March 21, 1989
Revised January 8, 1990

DESCRIPTION FOR:
ORANGE LAKE SEWER DISTRICT
NORTH OF NEW YORK STATE ROUTE 52
TOWN OF NEWBURGH

All that certain lot, piece or parcel of land situate in the Town of Newburgh, County of Orange, State of New York and being more accurately bounded and described as follows:

Beginning at the intersection of Lakeside Road with Old South Plank Road and with New York State Highway 52; thence from said point of beginning in a generally westerly direction along the center line of New York State Route 52 a distance of 1,800'± to a point opposite the southwesterly corner of Lot 13, Block 1, Section 52; thence in a generally northerly direction, crossing half of New York State Route 52 and following along the westerly line of Lots 13 through 1 of Block 1, Section 52 along the shoreline of Orange Lake, to a point which is the northwest corner of said Lot 1 of Block 1, Section 52; thence continuing along the shoreline of Orange Lake in a generally northerly direction along the westerly line of Lots 26, 25, 24, 22, 21, 20, 18, 16, 15, 14, 13, 12, 11, 10, 9, 8, 7, 6 and a portion of Lot 1 all in Block 1, Section 51 to a point which is the most northerly corner of said Lot 1; thence continuing along the shoreline of Orange Lake, but now in a southeasterly direction, along a portion of the easterly line of Lot 1 and all of Lots 2, 3, 4 and 5 to a point which is the most easterly corner of said Lot 5; thence continuing along the shoreline of Orange Lake, crossing a right-of-way and following along the easterly line of Lots 1, 2, 3, 4, 5, 6, 7 and 8 of Block 5, Section 51 to an angle point in said Lot 8; thence along a portion of the line of Lot 8 in a generally easterly direction 100'± to another angle point in said Lot 8, said point being the most westerly corner of Lot 9.1 of Block 5, Section 51; thence continuing along the shoreline of Orange Lake in generally northerly and northeasterly directions along the line of Lots 9.1, 9.2, 24, 25, 26, 27, 28, 37, 38, 39, 40, 41, 42, 43, 44, 45, 46, 47, 48 and 49, all of Block 5, Section 51; thence continuing along the shoreline of Orange Lake in a generally northerly direction, crossing a drive and along the rear of Lots 6 through 1 of Block 7, Section 51 to the most northerly corner of said Lot 1;





thence continuing along the shoreline of Orange Lake in a generally northerly direction and along the westerly line of Lots 26.2 through 2, all located on the westerly side of Lakeside Road in Block 1, Section 50 of Town of Newburgh Assessment Maps, said point being the northwesterly corner of said Lot 2, said point also being the southwest corner of Lot 59.1, Block 1, Section 47; thence continuing along the shoreline of Orange Lake, along the rear or westerly line of said Lot 59.1, Block 47, and the rear or westerly line of Lots 26, 24, 23, 22, 21, 20.1, 20.21, 20.22, 19, 18, 17, 16, 15, 14, 13, 12.1, 10.2, 8, 7, 5, 4, 3, 2 and 1, all in Block 1, Section 33 of the Newburgh Assessment Maps to a point, said point being the northwesterly corner of said Lot 1, Block 1, Section 33, said point also being the southwest corner of Lot 15, Block 1, Section 28; thence continuing along the shoreline of Orange Lake along the westerly line of Lots 15 and 14.1 to a point which is the northwesterly corner of said Lot 14.1, Block 1, Section 28; thence along the northerly line of said Lot 14.1 and crossing Lakeside Road and continuing along the line of Lot 14.1, Block 1, Section 28 to the northeasterly corner of said Lot 14.1; thence in a generally southerly direction along the rear or easterly line of Lots 14.1, 18 and 20.2 in a generally southerly direction to the southeast corner of Lots 20.2, Block 1, Section 28, said point also being the northeasterly corner of Lot 8, Block 4 of Section 28; thence along the rear or easterly line of Lots 8 and 7 of Block 4, Section 28 to the southeasterly corner of said Lot 7; thence in a generally westerly direction along the southerly line of Lots 7, 6, 5, 4 and 3, all of Block 4, Section 28 a distance of ~~450'~~ to a point, ~~said point being the northeasterly corner of Lot 98, Block 1, Section 47; thence along the easterly line of said Lot 98 and a portion of the southerly line of said Lot 98 to a point which is the northeasterly corner of Lot 28, Block 1, Section 50; thence in a generally southerly direction along the easterly line of Lots 28, 29, 30, 31, 32, 34, 37, 41, 43 and a portion of Lot 50, Section 50, said point being in the easterly line of said Lot 50, 140'± southerly of the northeast corner of said Lot 50; thence through Lot 50 in a westerly direction 250'± to the northeast corner of Lot 46, Block 1, Section 50; thence along the rear or easterly line of Lots 46, 47, 48, 49, 52 and 51 in a generally southerly direction to the southeasterly corner of said Lot 51, Block 1, Section 50; thence along a portion of the southwestly line of said Lot 51 in a generally northwesterly direction to the most easterly corner of Lot 4.223 of Block 9, Section 51; thence along a portion of the southerly line of said Lot 4.223 in a generally~~

300'± to a point, said point being approximately ten feet (10') north of the northeasterly corner of Lot 98, Block 1, Section 47; thence crossing Lot 99, Block 1, Section 47 in a southerly direction to the most northeasterly corner of Lot 98, Block 1, Section 47; thence along the

westerly direction 119.4' to an angle point in the southerly line of said Lot 4.223, said point also being the southeasterly corner of Lot 1, Block 9, Section 51; thence along the rear or easterly line of Lots 2, 3, 4.1, 4.23 and 5 of Block 9, Section 51 to the northerly line of Gardnertown Road at the southeast corner of said Lot 5; thence crossing Gardnertown Road in a generally southerly direction 50'± to the northeast corner of Lot 1, Block 10, Section 51, known as the Orange Lake School lot; thence along the easterly line of said school lot in a generally southerly direction and continuing in a southerly direction a total distance of 420'± to a point in the northerly line of Lot 11, Block 10, Section 51 known as the Don Leghorn Fire Engine Company of Orange Lake, Inc. Lot; thence along the northerly line of said Fire Company Lot in an easterly direction 595'± to the northeast corner of said lot; thence along the easterly line of said Fire Company Lot in a southerly direction and continuing to the center line of New York State Route 52, a distance of 207'±; thence along the center line of Route 52 in a generally westerly direction 915'± to the point of beginning.

Containing 200± acres.

AWE/DU

orangelnk/DE25

EXHIBIT 2 A. 5

CROSSROADS EXT. NO. 1 – NEWBURGH GARDENS & PINEBROOK ESTATES

DESCRIPTION OF SEWER DISTRICT BOUNDARIES

DESCRIPTION

CROSSROADS SEWER DISTRICT EXTENSION

NEWBURGH GARDENS & PINE BROOK ESTATE AREAS

All that certain, plot, piece or parcel of land situate, lying and being in the Town of Newburgh, County of Orange, and State of New York and more particularly bounded and described as follows:

"BEGINNING at a point of intersection of the northerly right-of-way line of South Plank Road and the Town of Newburgh - City of Newburgh boundary, said point being the southeasterly most corner of Tax Map Section 72, thence along the aforementioned Town-City boundary the following five (5) courses: (1) N 73°-33'± W 244'±; (2) N 72°-06'± W 164'±; (3) N 68°-07'± W 166'±; (4) N 58°-02'± W 148'±; and (5) N 46°-06'± W 97'± to a point, said point being the intersection of the aforementioned Town-City boundary with the easterly right-of-way line of Pierpoint Avenue; thence continuing along the aforementioned Town-City boundary S 20°-19'± W 362'± to a point, said point being the southeasterly property corner of Tax Map Section 72, Block 13, Lot 16; thence along the southerly boundary of Tax Map Section 72, Block 13 N 44°-19'± W 1380'± to a point, said point being the southwesterly corner of Tax Map Section 72, Block 13, Lot 1; thence along the westerly boundary of said

Tax Map Section 72, N 45°-59'± E 267'± to the southerly right-of-way line of Brookside Farm Road; thence along the said right-of-way line N 43°-01'± E 249'± to a point, said point lying on the northerly right-of-way line of South Plank Road; thence along the said right-of-way line of South Plank Road the following three (3) courses: (1) N 15°-51'± W 95'± ; (2) N 11°-13'± W 509'±; and (3) N 22°-00'± W 236'± to a point, said point being the southeasterly most corner of Tax Map Section 71, Block 2, Lot 12; thence along the easterly boundary of Tax Map Section 71, Block 2, Lot 12 N 14°-17'± E 306'± to a point, said point being the northeasterly corner of Tax Map Section 71, Block 2, Lot 12; thence continuing along the northerly boundary of said Tax Map Section 71, Block 2, Lot 12 N 63°-40'± W 67'± to a point, said point being the northwesterly corner of said Tax Map Section 71, Block 2, Lot 12; thence continuing along the easterly boundary of Tax Map Section 71, Block 2, Lot 14 N 14°-24'± E 336'± to a point, said point being the northeasterly corner of Tax Map Section 71, Block 2, Lot 14; thence continuing along the northerly boundary of said Tax Map Section 71, Block 2, Lot 14 N 87°-34'± W 179'± to a point, said point being the northwesterly most corner of said Tax Map Section 71, Block 2, Lot 14; thence continuing through Tax Maps: Section 71, Block 2, Section 70, Block 1, and Section 69, Block 4 N 4°-45'± E 2,740'± to a point, said point being the northwesterly corner of Tax Map Section 69, Block 4, Lot 6; thence continuing along the northerly

boundary of said Tax Map Section 69, Block 4, Lot 6 S 22°-49'+ E 342'+ to a point, said point being the northwesterly most corner of the Tax Map Section 69, Block 4, Lot 5; thence continuing along the westerly boundary of said Tax Map Section 69, Block 4, Lot 5 S 10°-15'+ W 54'+ to a point, said point being the southeasterly most corner of said Tax Map Section 69, Block 4, Lot 5; thence continuing along the northerly boundary of Tax Map Section 69, Block 4, Lot 6 S 85°-09'+ E 118'+ to a point, said point being the intersection of the northeasterly boundary of said Tax Map Section 69, Block 4, Lot 6 and the westerly right-of-way line of Fifth Avenue; thence continuing across Fifth Avenue S 30°-10'+ E 82'+ to a point, said point being the intersection of the easterly right-of-way line of Fifth Avenue and the northerly boundary of Tax Map Section 69, Block 5, Lot 8; thence continuing through Tax Map Section 69, Block 5 S 57°-34'+ E 464'+ to a point, said point lying on the westerly boundary of Tax Map Section 75, said point also being the northeasterly most corner of Tax Map Section 69, Block 5, Lot 7; thence continuing along the westerly boundary of said Tax Map Section 75 the following eight (8) courses: (1) S 17°-10'+ E 21'+; (2) S 53°-21'+ E, 13'+; (3) S 05°-11'+ W 36'+; (4) S 58°-36'+ E 14'+; (5) S 05°-35'+ W 29'+; (6) S 43°-21'+ E 19'+; (7) S 37°-56'+ W 22'+; and (8) S 00°-29'+ E 805'+; to a point, said point being the southeasterly most corner of Tax Map Section 70, Block 3, Lot 6; thence continuing along the northerly

boundary of Tax Map Section 73 the following twelve (12) courses: (1) S 85°-45'± E 120'±; (2) N 03°-09'± E 185'±; (3) N 54°-27'± E 54'±; (4) S 44°-00'± E 110'±; (5) S 16°-15'± W 287'±; (6) S 29°-43'± E 338'±; (7) S 89°-33'± E 53'±; (8) N 64°-08'± E 165'±; (9) N 53°-20'± E 815'±; (10) S 68°-41'± E 513'±; (11) S 65°-06'± E 248'±; and (12) S 77°-00'± E 362'± to a point, said point being the southwesterly most corner of Tax Map Section 75, Block 1, Lot 20; thence continuing along the boundary of Tax Map Section 75, Block 1, Lot 21 the following seven (7) courses: (1) N 22°-01'± E 179'±; (2) S 71°-37'± E 229'±; (3) N 33°-56'± E 110'±; (4) S 48°-40'± E 116'±; (5) N 44°-41'± E 109'±; (6) N 25°-40'± E 214'±; and (7) N 19°-21'± E 382'± to a point, said point being the northeasterly most corner of Tax Map Section 75, Block 1, Lot 21, said point also being the intersection of the southerly right-of-way line of Gardnertown Road and the westerly right-of-way line of Creek Run Road; thence crossing Gardnertown Road N 54°-16'± E 225'± to a point lying on the northerly right-of-way line of Gardnertown Road; thence along said right-of-way line S 76°-19'± E 190'± to a point, said point being the southwesterly most point of Tax Map Section 75, Block 1, Lot 5; thence continuing along the westerly boundary of said Tax Map Section 75, Block 1, Lot 5 N 02°-46'± E 290'± to a point, said point being the northwesterly corner of said Tax Map Section 75, Block 1, Lot 5, said point also lying on the boundary of the existing Gidneytown Sewer District as

extended November 1960; thence continuing along the boundary of said existing sewer district the following nine (9) courses: (1) S 73°-22'± E 244.5'±; (2) S 21°-44'± W 130'±; (3) N 54°-46'± E 560'± along the approximate centerline of Gardnertown Road; (4) S 48°-03'± E 765'± along the southerly right-of-way line of New York State Rt. 32; (5) S 59°-49'± E 58'± along said right-of-way line of New York State Rt. 32; (6) S 16°-58'± E 274'±; (7) S 23°-58'± W 598'±; (8) S 13°-25'± W 32'±; and (9) S 00°-06'± W 440'± along the easterly right-of-way line of Gidney Avenue to a point, said point being the southwesterly most corner of Tax Map Section 75, Block 1, Lot 11; thence continuing through said Tax Map Section 75, Block 1, along the southerly boundary of the Coplan, Lascher, and Mazzola subdivision and the southwesterly boundary of Tax Map Section 75, Block 1, Lot 19.2 the following ten (10) courses: (1) S 65°-32'± W 404'±; (2) N 61°-45'± W 275'±; (3) N 66°-13'± W 188'±; (4) N 62°-12'± W 173'±; (5) N 50°-12'± W 243'±; (6) N 31°-28'± W 262'±; (7) N 12°-29'± W 210'±; (8) N 06°-19'± E 175'±; (9) N 11°-48'± E 238'±; and (10) N 11°-03'± E 233'± to a point, said point lying on the easterly right-of-way line of Creek Run Road; thence continuing along said easterly right-of-way of Creek Run Road the following five (5) courses: (1) S 55°-53'± W 84'±; (2) S 18°-15'± W 330'±; (3) S 26°-14'± W 307'±; (4) S 38°-54'± W 310'±; and (5) S 44°-46'± W 75'± to a point, said point being the northerly most corner of Tax Map Section 75, Block 1, Lot 19.3; thence continuing

along the easterly boundary of Tax Map Section 75, Block 1, Lots 19.3 and 28 S 32°-35'± W 202'± to a point, said point lying on the Town of Newburgh - City of Newburgh boundary; thence continuing along the aforementioned Town-City boundary, said boundary following more or less the center of Gidneytown Creek, the following thirty two (32) courses:

(1) S 26°-34'± W 311'±; (2) S 39°-57'± W 774'±; (3) N 40°-10'± W 24'±; (4) S 36°-37'± W 554'±; (5) S 46°-28'± W 224'±; (6) S 03°-27'± W 335'±; (7) S 72°-01'± W 348'±; (8) S 27°-52'± W 228'±; (9) S 39°-38'± W 126'±; (10) S 36°-48'± W 159'±; (11) S 05°-56'± W 173'±; (12) S 43°-21'± E 62'±; (13) S 01°-25'± E 96'±; (14) S 33°-27'± W 47'±; (15) S 01°-23'± E 85'±; (16) S 39°-03'± E 29'±; (17) S 08°-41'± E 43'±; (18) S 41°-46'± W 44'±; (19) S 29°-37'± W 17'±; (20) S 13°-00'± W 73'±; (21) S 04°-34'± E 23'±; (22) S 40°-56'± W 36'±; (23) S 47°-29'± W 40'±; (24) S 73°-30'± W 51'±; (25) S 05°-00'± W 36'±; (26) S 07°-52'± W 25'±; (27) S 03°-07'± E 31'±; (28) S 11°-18'± W 61'±; (29) S 03°-21'± W 68'±; (30) S 23°-04'± E 36'±; (31) S 50°-46'± E 86'±; and (32) S 06°-29'± W 237'± to the point or place of beginning.

EXHIBIT 2 A. 6

CROSSROADS SEWER DISTRICT – JEHOVAH'S WITNESSES
CIRCUIT ASSEMBLY HALL, INC. EXTENSION

DESCRIPTION OF SEWER DISTRICT BOUNDARIES


EUSTANCE & HOROWITZ, P.C.

CONSULTING ENGINEERS ■ LAND PLANNERS ■ LAND SURVEYORS

June 18, 2007

DESCRIPTION FOR:
 PORTION OF LANDS OF
 JEHOVAH'S WITNESSES CIRCUIT ASSEMBLY HALL, INC.
 TO BE ANNEXED TO CROSSROADS SEWER DISTRICT
 TOWN OF NEWBURGH

All that certain lot, piece or parcel of land situate in the Town of Newburgh, County of Orange, State of New York and being more accurately bounded and described as follows:

Beginning on the easterly line of Unity Place, a Town road, said point of beginning being in the southerly line of the existing Crossroads Sewer District; thence from said point of beginning and along the existing southerly line of the Crossroads Sewer District, passing through lands of Jehovah's Witnesses Circuit Assembly Hall, Inc., North 88°-13'-54" East 107.15' to a point; thence continuing along said line, North 85°-20'-04" East 244.45' to the southwesterly corner of lands N/F of Barry (T.M. 100-4-1); thence along the line of lands of Barry and further continuing along the line of lands N/F of Saint Michaels Greek Orthodox Church and further continuing along the line of lands N/F of Favata, South 60°-36'-48" East 245.63' to a point; thence continuing along the line of lands of Favata and continuing along the line of lands N/F of Muldanado, as marked by a stone wall; South 69°-43'-48" East 90.60' to a point; thence continuing along the line of lands of Muldanado, and along the line of several lots fronting on a road known as Lake View Drive, South 12°-07'-42" West 911.60' to the northeasterly corner of lands N/F of Mark S. and Ruth N. Tighe (T.M. 97-2-16.1); thence along the line of said parcel and further continuing along the line of lands N/F of Boulder Holding Corp. (T.M. 97-2-18), North 70°-22'-21" West 450.67'; thence continuing along the line of other lands of Boulder Holding Corp. (T.M. 97-2-17), North 70°-09'-55" West 175.12' to the easterly line of Unity Place; thence along the easterly line of said road on the remaining courses and distances: North 14°-09'-05" East 632.43' to a point of curvature; thence on a curve to the left having a radius of 275.00', an arc distance of 201.84' to the point of beginning.

Containing 12.789 ± acres.

KSC/je

010503 jw lands convey to crsd



EXHIBIT 2 A. 7

COLDEN PARK SEWER DISTRICT SERVICE AREA

DESCRIPTION OF SEWER DISTRICT BOUNDARIES

ALL that tract or parcel of land situate in the Town of Newburgh, County of Orange and State of New York and being bounded and described as follows:

x^a
 BEGINNING at a stake in the ground on the southerly side of state highway Route 17-K at the northeast corner of the lands of Percy Ormond Banks and runs thence easterly along the southerly side of said state highway, 226.8 feet to the westerly side of the lands of J. Masaracchia; thence southerly along the westerly side of said Massarocchia 161.6 feet to a point; thence south $61^{\circ} 41'$ east along the southerly side of said Masaracchia 150 feet to a stake; thence south $28^{\circ} 19'$ west 412 feet to a point; thence south $61^{\circ} 10'$ east 385 feet to a point; thence south $28^{\circ} 10'$ west 2987 feet to a point; thence north 62° west 1328 feet to a point; thence north $22^{\circ} 45'$ east 2110 feet to a point; thence south $70^{\circ} 10'$ east along the line of Banks 309 feet to a point; thence north 14° east along Banks 856 feet to a point; thence south $61^{\circ} 10'$ east along Banks 726 feet to a point; thence north $28^{\circ} 19'$ east along Banks 567 feet to the place of beginning containing more or less land as surveyed by Nial Sherwood, C.E., Liberty, New York.

Dated: August 29th, 1956.

EXHIBIT 2 A. 8

CROSSROADS SEWER DISTRICT – WEST STONE STREET
EXTENSION SERVICE AREA

DESCRIPTION OF SEWER DISTRICT BOUNDARIES

APPENDIX 2

DISTRICT EXTENSION DESCRIPTION WEST STONE STREET EXTENSION NORTH CARPENTER AVENUE

All that certain plot, piece, or parcel of land situate, lying and being in the Town of Newburgh, County of Orange, State of New York, being bounded and described as follows:

BEGINNING at a point on the Town of Newburgh/City of Newburgh boundary line, said point being on the northerly right-of-way line of North Plank Road and at the southeasterly corner of the Town of Newburgh's tax map Section 84, Block 4 Lot 26 (1996); thence in a westerly direction along said North Plank Road right-of-way line a distance of 224.2± ft. to the southwesterly corner of tax map Section 84 Block 3 Lot 9; thence in a northerly direction along the westerly property line of said Lot 9 and Lots 9 and 7 a distance of 149.7± ft. to the northwesterly corner of said Lot 7, said point also being on the southerly property line of Lot 6; thence in a westerly direction along the southerly property line of said Lot 6 a distance of 50± ft. to the southwesterly corner of said Lot 6; thence in a northerly direction along the westerly property line of said Lot 6 a distance of 9.4± ft. to the southeasterly corner of Lot 4, said point also being on the westerly property line of said Lot 6; thence in a westerly direction along the southerly property line of said Lot 4 a distance of 50± ft. to the southwesterly corner of said Lot 4, said point also being on the easterly property line of Lot 3; thence in a southerly direction along the easterly property line of said Lot 3 a distance of 6.3± ft. to the southeasterly corner of said Lot 3; thence in a westerly direction along the southerly property line of said Lot 3 and Lot 2 a distance of 147.9± ft. to the southwesterly corner of said Lot 2, said point also being on the easterly property line of Lot 1; thence in a southerly direction along the easterly property line of said Lot 1 and Lot 15 a distance of 132.6± ft. to the southeasterly corner of said Lot 15, said point being on the northerly right-of-way line of said Plank Road; thence in a northwesterly direction along the northerly right-of-way line of said Plank Road and the southerly property line of said Lot 15 and the tax map Section 84, Block 2 Lot 1.1 a distance of 212± ft. to the southwesterly corner of said Lot 1.1, said point being on the northerly right-of-way of said Plank Road; thence in a northerly direction along the westerly property line of said Lot 1.1 a distance of 144± ft. to the northwesterly corner of said Lot 1.1, said point being on the southerly property line of Lot 1.2; thence in a northwesterly direction along the southerly property line of said Lot 1.2 a distance of 50± ft. to the southwesterly corner of said Lot 1.2; thence in a northerly direction along the westerly property line of said Lot 1.2 a distance of 50± ft. to the southwesterly corner of said Lot 1.2; thence in a northwesterly direction along the southerly property line of said Lot 1.2 a distance of 154.5± ft. to the southwesterly corner of said Lot 1.2; thence in a northwesterly direction along the westerly property line of said Lot 1.2 a distance of 67.5± ft. to the westerly corner of said Lot 1.2; thence in a northeasterly direction along the westerly property line of said Lot 1.2 a distance of 98.6± ft. to the northwesterly corner of said Lot 1.2; thence in a southeasterly direction along the northerly property line of said Lot 1.2 and across Stone Street a distance of 300± ft. to the westerly right-of-way line of said Stone Street and the westerly property line of tax map Section 84 Block 5 Lot 1; thence in a northerly

direction along the westerly property line of said Lot 1 and Lot 4.1 a distance of 85.3± ft. to the northwesterly corner of said Lot 4.1; thence in an easterly direction along the northerly property line of said Lot 4.1 a distance of 101.6± ft. to the northerly corner of said Lot 4.1; thence in a southeasterly direction along the northerly property line of said Lot 4.1 and Lot 6.1 a distance of 362± ft. to the northerly corner of said Lot 6.1; thence in an easterly direction along the northerly property line of said Lot 6.1 a distance of 40.1± ft. to the northeasterly corner of said Lot 6.1; thence in a southerly direction along the easterly property line of said Lot 6.1 a distance of 43± ft. to the southeasterly corner of said Lot 6.1; thence in a westerly direction along the southerly property line of said Lot 6.1 a distance of 87.5± ft. to a point on the southerly property line of said Lot 6.1, said point being the northeasterly corner of Lot 9; thence in a southerly direction along the westerly property line of said Lot 9 across Stone Street a distance of 154± ft. to the southerly right-of-way line of said Stone Street, said point being the northwesterly corner of tax map Section 84 Block 4 Lot 1; thence in a northeasterly direction along the southerly right-of-way line of said Stone Street and the northerly property line of said Lot 1 a distance of 48.8± ft. to the northeasterly corner of said Lot 1; thence in a southerly direction along the easterly property line of said Lot 1 a distance of 98± ft. to the southeasterly corner of said Lot 1, said point being on the northerly property line of Lot 29; thence in a westerly direction along the northerly property line of said Lot 29 a distance of 67.9± ft. to the northeasterly corner of said Lot 29; thence in a southerly direction along the easterly property line of said Lot 29 and Lots 28 and 26 a distance of 211.9± ft. to the southeasterly corner of said Lot 26.

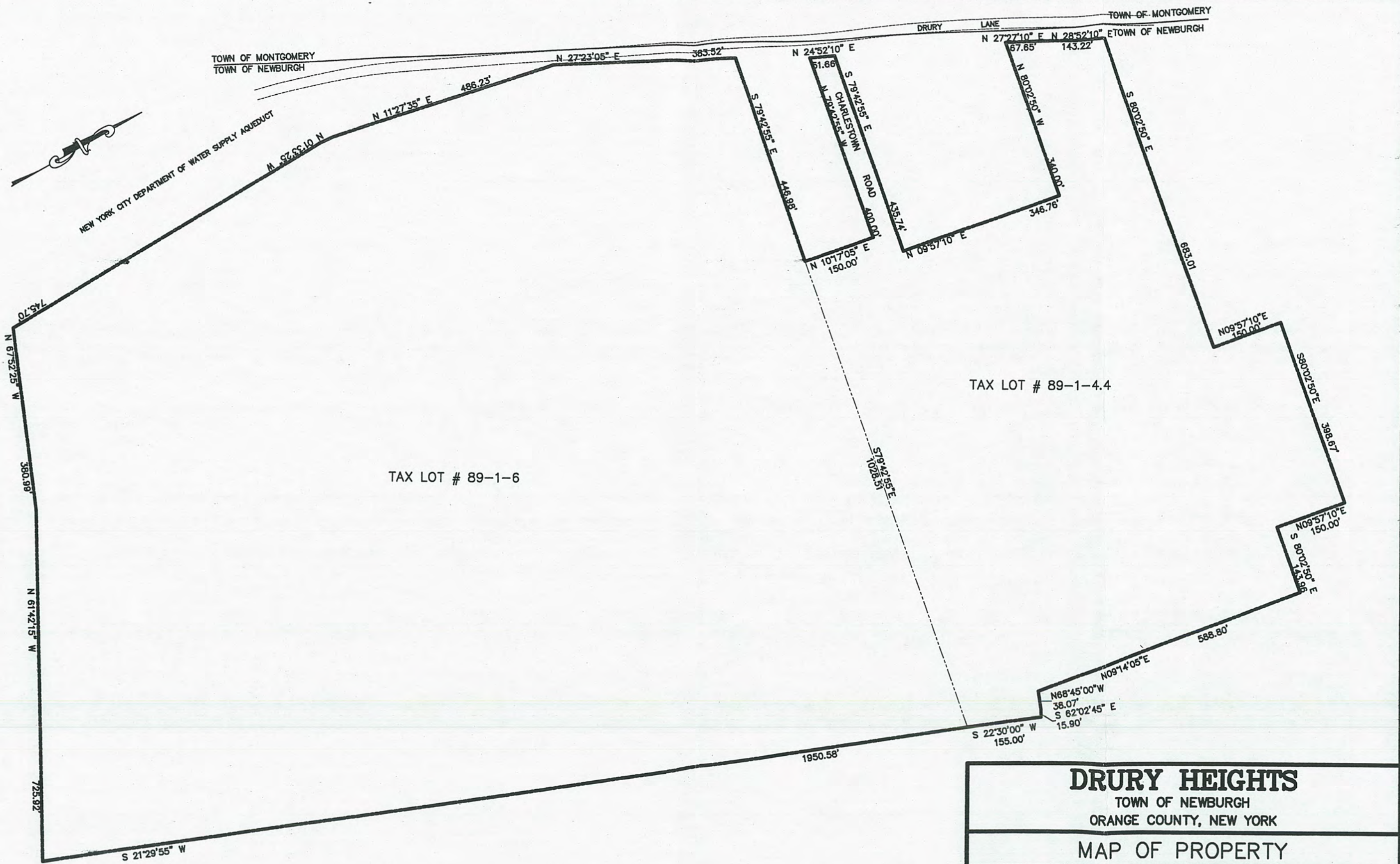
TOWN OF NEWBURGH
JOINT SEWER DISTRICT CONSOLIDATION
AGREEMENT

EXHIBIT A.3

EXTENSION OF THE CROSSROADS SEWER DISTRICT
FOR THE LANDS OF LANE AND MARCIA DeMURO

- A. 3.1. DISTRICT EXTENSION BOUNDARY MAP
- A. 3.2. DISTRICT EXTENSION DESCRIPTION OF BOUNDARIES

P:\BBE\01\51038\Reports\Petitions to Town Board\Plat.dwg, 4/11/2007 1:10:27 PM, lizw



DRURY HEIGHTS				
TOWN OF NEWBURGH				
ORANGE COUNTY, NEW YORK				
MAP OF PROPERTY				
BROOKER ENGINEERING, PLLC				
76 LAFAYETTE AVENUE, SUFFERN, NEW YORK 10901 (845) 357-4411				
DATE:	SCALE:	DRAWN BY:	JOB NO:	DWG. NO:
4/11/07	1"=200'	EWM	51038	1

Barger & Miller

LICENSED

Engineering & Land Surveying

280 New Hackensack Road

P.O. Box 1781

Wappingers Falls, NY 12590

Phone (845) 463-6555

Fax # (845) 463-6922

March 8, 2004

Revised: Feb. 5, 2005

Deed description

Description of a certain parcel of land situate in the Town of Newburgh, County of Orange and the State of New York. Beginning at a point on the Easterly line of Drury Lane, said point is the intersection of the Easterly line of said Drury Lane with the Southerly line of Charles Town. Drive, private road, as shown on a certain map entitled "MINOR SUBDIVISION FOR JOSEPH MASARACHINA, JR." and recorded in the Orange County Clerk's Office as map no. 8035 and running thence along Easterly line of said Drury Lane, NORTH 24-52-10 EAST 51.66 feet to a point; thence leaving said line and running along the Southerly and Easterly lines of lands of Lot No. 2 and along the Easterly and Northerly lines of lands of Lot No. 1 as shown on a certain map entitled "MINOR SUBDIVISION FOR CHARLES SQUILLANTE" and recorded in the Orange County Clerk's Office as map no. 7575, the following: SOUTH 79-42-55 EAST 435.74 feet to a point; thence NORTH 09-57-10 EAST 346.76 feet to a point; thence NORTH 80-02-50 WEST 340.00 feet to a point on the Easterly line of aforesaid Drury Lane; thence leaving said line and running along the Easterly line of said Drury Lane, NORTH 27-27-10 EAST 67.65 feet and NORTH 28-52-10 EAST 143.22 feet to a point; thence leaving said line and running along the Southerly line of lands of now or formerly B. Canzong, along the Southerly line of lands of now or formerly Warrener and along the Southerly line of lands of now or formerly EXETER BUILDING CORPORATION. SOUTH 80-02-50 EAST 683.01 feet to a point; thence leaving said line and running over and through lands of now or formerly said EXETER BUILDING CORPORATION, the following: NORTH 09-57-10 EAST 150.00 feet to a point; thence SOUTH 80-02-50 EAST 398.67 feet to a point; thence SOUTH 09-57-10 WEST 150.00 feet to a point on the Southerly line of lands of now or formerly said EXETER BUILDING CORPORATION; thence leaving said line and running along the Southerly line of lands of now or formerly said EXETER BUILDING CORPORATION; SOUTH 80-02-50 EAST 143.96 feet to a point; thence leaving said line and running over and through lands of now or formerly Demuro, the following: SOUTH 09-14-05 EAST 588.81 feet to a point; thence SOUTH 68-45-00 EAST 38.07

feet to a point; thence leaving said line and running along the Westerly line of lands of said TOWN OF NEWBURGH, along the Westerly line of lands of now or formerly G. Rose, along the westerly line of lands of now or formerly F. Carmona, along the Westerly line of lands of now or formerly M. Markowitz, along the Westerly line of lands of now or formerly A. Tirrito, along the Westerly line of lands of now or formerly J. McCoskery, along the Westerly line of lands of now or formerly A. Olsen, along the Westerly line of lands of now or formerly T. Tighe, along the Westerly line of lands of now or formerly E. Laper, along the Westerly line of lands of now or formerly E. Scarzfaiva, along the Westerly line of lands of now or formerly L. Monnin and along the Westerly line of lands of now or formerly B McDermott, generally along the remain of a stone wall, the following: SOUTH 22-30-00 WEST 155.00 feet to a point; thence

SOUTH 21-29-55 WEST 1950.58 feet to a point on the Northerly line of Mitchell Dive, Private Road; thence leaving said line and running along the Northerly line of said Mitchell Drive, the following NORTH 61-42-15 WEST 725.92 feet to a point; thence North 67-52-25 WEST 380.99 feet to a point on the Easterly line of lands of New York City Aqueduct thence leaving said line and running along the Easterly line of lands of said New York City Aqueduct, the following; NORTH 01-33-25 WEST 745.70 feet to a point; thence NORTH 04-56-35 EAST 28.30 feet to a point; thence NORTH 11-27-35 EAST 486.23 feet to a point on the Easterly line of aforesaid Drury Lane; thence leaving said line and running along the Easterly line of said Drury Lane NORTH 27-23-05 EAST 383.52 feet to a point; thence leaving said line and running along the Southerly lines of lands of Lot No 1, 2, 3 & 4 as shown on aforesaid map no. 8035 SOUTH 79-42-55 EAST 446.98 feet to a point; thence leaving said line and running along the Easterly and Northerly lines of lands of said Lot No. 4 and along the Northerly lines of lands of said lots 3, 2 & 1, as shown On said map no. 8035, the following: NORTH 10-17-05 EAST 150.00 feet to a point; thence NORTH 79-42-25 WEST 400.00 feet to the point of beginning containing 74.872 acres of land be the same more or less.

EXCEPTING AND RESERVING FROM THE ABOVE HEREIN DESCRIBED A PACEL OF LAND BOUNDED AND DESCRIBED AS FOLLOWS: Beginning at a point on the Southeasterly line of Drury Lane said point being distant SOUTH 27-23-05 WEST 130.00 feet from the intersection of the Southeasterly line of said Drury Lane with the Southerly line of lands of now or formerly Trainor-, said line also being the Southerly line of lands of Lot No. 1 as shown on a Minor Subdivision for "JOSEPH MASARCHIA" and recorded in the Orange County Clerk's Office as map No. 8035 and running thence over and through lands of the above herein described parcel the following: 45.24 feet on a curve to the left having a radius of 65.00 feet to a point; thence 183.26 feet on a curve to the right having a radius of 60.00 feet to a point on the Southeasterly line of aforesaid Drury Lane; thence leaving said line and running along the Southeasterly line of said Drury Lane, NORTH 27-23-05 EAST 142.88 feet to the point of beginning containing 0.176 acres of land be the same more or less. (It is intended to described Parcel No. 44, Map No. 41 as per New York State Department of Transportation.

SUBJECT TO CLEARING AND TRIMMING RIGHTS GRANTED TO CHG&E CORP. AND TO NY. TELEPHONE CO. AS PER Liber 718 page 524 & Liber 1119 Page 313 and bounded and described as follows: Beginning at a point on the Easterly line of lands of New York City Aqueduct, said point being the intersection of the Easterly line of lands of said New York City Aqueduct with the Northerly line of Winchell Drive and running thence along the Easterly line of lands of said New York City Aqueduct NORTH 01-33-25 WEST 648.82 feet to a point; thence leaving said line and running over and through lands of the above herein described parcel NORTH 08-31-40 EAST 489.40 feet to a point on the Southeasterly line of Drury Lane; thence leaving said line and running along the Southeasterly line of said Drury Lane, NORTH 27-23-05 EAST 42.89 feet to a point; thence leaving said line and running over and through lands of the above herein described parcel, the following; SOUTH 08-31-40 WEST 713.15 feet to a point; thence SOUTH 01-32-25 EAST 586.73 feet to a point on the Northerly line of aforesaid Winchell Drive; thence leaving said line and running along the Northerly line of said Winchell Drive, NORTH 67-52-25 WEST 9.39 feet to the point of beginning.

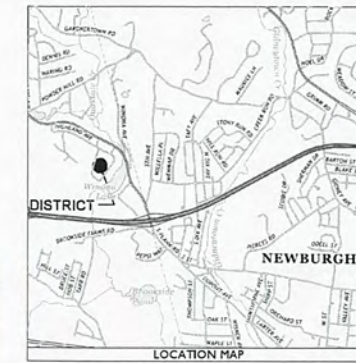
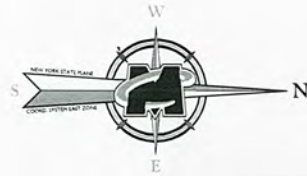
TOWN OF NEWBURGH
JOINT SEWER DISTRICT CONSOLIDATION
AGREEMENT

EXHIBIT B

WINTERGREEN SEWER DISTRICT

B. 1 WINTERGREEN S.D. – BOUNDARY MAP

B. 2 WINTERGREEN S.D. – DESCRIPTION OF BOUNDARIES



MASER CONSULTING P.A.
 Customer Loyalty Through Client Satisfaction
 www.maserconsulting.com
 Engineers • Planners • Surveyors
 Landscape Architects • Environmental Scientists

Office Locations:

■ Red Bank, NJ	■ Albany, NY
■ Clinton, NJ	■ Chestnut Ridge, NY
■ Hamden, NJ	■ Newburgh, NY
■ Hawthorne, NJ	■ Hawthorne, NY
■ Mt. Arlington, NJ	■ Lehigh Valley, PA
■ Mt. Laurel, NJ	■ Easton, PA
■ Sterling, VA	■ Philadelphia, PA
■ Norfolk, VA	■ Columbia, MD
■ Albuquerque, NM	■ Tampa, FL

State of N.Y. Certificate of Authorization: 0008471 / 000821

Copyright © 2016 Maser Consulting P.A. All Rights Reserved. This drawing and all information contained herein is authorized for use only by the party who the contract was entered into or their direct descendant. This drawing may not be copied, revised, altered, distributed or used for any other purpose without the express written consent of Maser Consulting P.A.

811 PROTECT YOURSELF
 ALL STATES REQUIRE NOTIFICATION OF EXCAVATION OPERATIONS OR ANY PRISON PENALTIES TO OBTAIN THE EXACT SURFACE ANSWERS ANY STATE
 Call before you dig.
 Call before you dig.
 FOR STATE SPECIFIC DIRECT PHONE NUMBERS VISIT: WWW.CALL811.COM

REV	DATE	DRAWN BY	DESCRIPTION

UNAUTHORIZED ALTERATION OR ADDITION TO A SURVEY MAP BEARING A LICENSED LAND SURVEYOR'S SEAL IS A VIOLATION OF SECTION 7219, SUB-DIVISION 2, OF THE NEW YORK STATE EDUCATION LAW.
 ONLY BOUNDARY SURVEY MAPS WITH THE SURVEYOR'S SEAL ARE GENUINE TRUE AND CORRECT COPIES OF THE SURVEYOR'S ORIGINAL WORK AND CREATION.

MARK R. DeLOR
 NEW YORK LICENSED
 LAND SURVEYOR - LICENSE NUMBER: 050478

**TOWN OF NEWBURGH
 SEWER CONSOLIDATION**
 FOR
**THE TOWN OF
 NEWBURGH**

**EXHIBIT B.1
 WINTERGREEN PARK
 SEWER DISTRICT**

**TOWN OF NEWBURGH
 ORANGE COUNTY
 STATE OF NEW YORK**

NEWBURGH OFFICE
 1607 Route 300
 Suite 101
 Newburgh, NY 12550
 Phone: 845.564.4495
 Fax: 845.564.0278
 email: solutions@maserconsulting.com

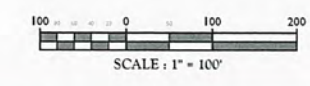
SCALE	DATE	DRAWN BY	CHECKED BY
AS SHOWN	2/23/16	LJB	MRD
PROJECT NUMBER	DRAWING NAME		
15001467A	MSURV		

**TOWN OF NEWBURGH
 SEWER DISTRICT
 CONSOLIDATION**

RESOLUTION
 "ORDER ESTABLISHING DISTRICT WINTERGREEN SEWER DISTRICT" DATED NOVEMBER 6, 1952 AS PROVIDED BY THE STATE OF NEW YORK OFFICE OF THE STATE COMPTROLLER.

GENERAL NOTES:

- SEWER CONSOLIDATION MAP WAS PREPARED USING A COMPILATION OF RECORD INFORMATION, AERIAL MAPPING FROM NEW YORK STATE GIS CLEARINGHOUSE, AND DIGITAL TAX MAPS PROVIDED BY ORANGE COUNTY REAL PROPERTY. SURVEY FIELD WORK WAS NOT CONDUCTED AND ACTUAL LOCATION OF SEWER DISTRICTS ARE SUBJECT TO VERIFICATION.
- SUBJECT TO ALL RIGHTS, EASEMENTS, COVENANTS AND RESTRICTIONS OF RECORD.
- SUBJECT TO ANY STATE OF FACTS AN UP-TO-DATE ABSTRACT OF TITLE WOULD DISCLOSE.
- BASIS OF BEARING IS NEW YORK STATE PLANE COORDINATE SYSTEM EAST ZONE.



Before the Town Board
of the Town of New-
burgh, Orange County,
New York

In the Matter of the Establish- ;
ment of the

WINTERQRSEN SEWER DISTRICT :

in the Town of Newburgh, Orange ;
County, New York :

ORDER ESTABLISHING DIS-
TRICT.

A Petition in this matter for the creation of a Sewer District having been duly presented to the Town Board, together with the necessary Map and Plan attached thereto, and an Order having been duly adopted by the Town Board on the 21st day of July, 1952 for a Hearing of all persons interested in the matter on the 3rd day of September, 1952, at 8:30 o'clock P. M., Daylight Savings Time, in the Town Hall, on the South Plank Road, in said Town, and a Hearing by the said Board having been duly held at such time and place, and it having been duly resolved and determined following such Hearing that the Petition herein was signed and acknowledged, or proved as required by Law, and is otherwise sufficient, and that all the property and property owners within the proposed District were benefitted thereby. That all of the property and property owners benefitted were included within the limits of the proposed District, and that it was in public interest to grant in its entirety, the relief sought, and it having been then and there duly resolved that the establishment of such District as proposed, be approved, and that the Town Clerk of said Town, within 10 days after the adoption of said Resolution file Certified Copies thereof, in duplicate, in the Office of the State Department of Audit and Control, at Albany, N. Y., together with an application by the said

Town Board, in duplicate, for permission to create such District as provided for by Section 194 of the Town Law, and, the said application, together with the said Certified Copies of said Resolution, were thereafter and on the 17th day of September, 1952, duly filed with the State Department of Audit and Control, at Albany, N. Y., and the State Comptroller having duly made an Order, in duplicate, dated the 24th day of October, 1952, granting permission for the creation of the District in all respects as petitioned for, and approved by the Town Board, as aforesaid, and one copy of such Order having been duly filed in the Office of the State Department of Audit and Control at Albany, N. Y., and the other in the Office of the Town Clerk, of this Town, and the Town Clerk having duly presented such Order to this Board at this meeting, it being its first meeting held after the said Order was filed with him, it is hereby

ORDERED that a Sewer District be established in the said Town of Newburgh, Orange County, New York, as described in the Order of the State Comptroller, aforesaid, to be designated as the WINTERGREEN SEWER DISTRICT OF THE TOWN OF NEWBURGH, and to be of the following description and boundaries, to wit:

ALL of those lots, pieces and parcels of land which are designated as Lots Nos. 1 to 130, both numbers inclusive, on a Map of Lands of Winona Lake Development Company, designated as Section E, Town of Newburgh, Orange County, N. Y., dated June 14 1929 and made by Charles A. Gridley, C. E., and duly filed in the Office of the Clerk of said County of Orange.

Dated, November 6th, 1952.

Walter B. Evans

Gregory S. Shulky

Charles W. Lewis

Kenneth O. Peterson

Anna B. Stone

MEMBERS OF THE TOWN BOARD OF THE TOWN OF
NEWBURGH, ORANGE COUNTY, NEW YORK.

STATE OF NEW YORK :
COUNTY OF ORANGE :SS:
TOWN OF NEWBURGH :

I, SAMUEL J. MENEELY, Town Clerk of the Town of Newburgh,
Orange County, New York, do hereby certify that the foregoing
is a True Copy, and the whole of, an Order Establishing Winter-
green Sewer District, which was duly passed by the Town Board
of said Town at a meeting thereof which was duly called and
held on the 6th day of November, 1952.

WITNESS my hand and the seal of said Town this sixth day of
November, 1952.

Samuel J. Meneely

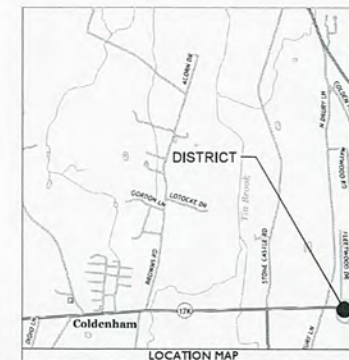
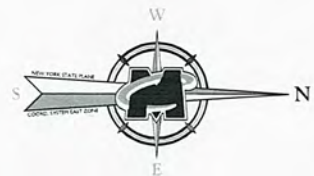
TOWN CLERK OF THE TOWN OF NEWBURGH.

TOWN OF NEWBURGH
JOINT SEWER DISTRICT CONSOLIDATION
AGREEMENT

EXHIBIT C

FLEETWOOD – HOLIDAY PARK SEWER DISTRICT

- C. 1 FLEETWOOD – HOLIDAY PARK SEWER DISTRICT – BOUNDARY MAP
- C 2. FLEETWOOD – HOLIDAY PARK SEWER DISTRICT – DESCRIPTION OF BOUNDARIES



MASER CONSULTING P.A.
 Customer Loyalty Through Client Satisfaction
 www.maserconsulting.com
 Engineers • Planners • Surveyors
 Landscape Architects • Environmental Scientists

Office Locations:

■ Red Bank, NJ	■ Albany, NY
■ Clinton, NJ	■ Chestnut Ridge, NY
■ Hamden, NJ	■ Newburgh, NY
■ Marlboro, NJ	■ Newburgh, NY
■ Mt. Arlington, NJ	■ Lough Valley, PA
■ Mt. Laurel, NJ	■ Sutton, PA
■ Sterling, VA	■ Philadelphia, PA
■ Norfolk, VA	■ Columbia, MD
■ Albuquerque, NM	■ Tampa, FL

State of N.Y. Certificate of Authorization: 0008473 / 0008923

Copyright © 2016 Maser Consulting P.A. All Rights Reserved. This drawing and the information contained herein is authorized for use only by the party for whom the services were rendered or to whom it is certified. This drawing may be used, copied, reproduced, distributed, stored, or disseminated in any manner without the express written consent of Maser Consulting P.A.

811 PROTECT YOURSELF
 ALL STATES REQUIRE NOTIFICATION OF EXCAVATION OPERATIONS ON ANY PERSON PREPARING TO DIG. CALL BEFORE YOU DIG. SURFACE ANYWHERE ANY STATE.

FOR STATE SPECIFIC DIRECT PHONE NUMBERS VISIT: WWW.CALL811.COM



REV	DATE	DESCRIPTION

UNAUTHORIZED ALTERATION OR ADDITION TO A SURVEY MAP BEARING A LICENSED LAND SURVEYOR'S SEAL IS A VIOLATION OF SECTION 2209, SUB-DIVISION 2, OF THE NEW YORK STATE EDUCATION LAW.

ONLY BOUNDARY SURVEY MAPS WITH THE SURVEYOR'S SEAL ARE GUARANTEED TRUE AND CORRECT COPIES OF THE SURVEYOR'S ORIGINAL WORK AND DESIGN.

MARK R. DeLOR
 NEW YORK LICENSED
 LAND SURVEYOR - LICENSE NUMBER: 056478

**TOWN OF NEWBURGH
 SEWER CONSOLIDATION**

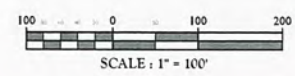
FOR
**THE TOWN OF
 NEWBURGH**

**EXHIBIT C.1
 FLEETWOOD-HOLIDAY
 PARK SEWER DISTRICT**

**TOWN OF NEWBURGH
 ORANGE COUNTY
 STATE OF NEW YORK**

RESOLUTION
 "FINAL ORDER ESTABLISHING DISTRICT FLEETWOOD-HOLIDAY PARK SEWER DISTRICT" DATED FEBRUARY 2, 1970 AND FILED IN ORANGE COUNTY CLERK'S OFFICE IN BOOK 14 OF CERTIFICATION OF INCORPORATIONS AT PAGE 146.

- GENERAL NOTES:**
- SEWER CONSOLIDATION MAP WAS PREPARED USING A COMPILATION OF RECORD INFORMATION, AERIAL MAPPING FROM NEW YORK STATE GIS CLEARINGHOUSE, AND DIGITAL TAX MAPS PROVIDED BY ORANGE COUNTY REAL PROPERTY. SURVEY FIELD WORK WAS NOT CONDUCTED AND ACTUAL LOCATION OF SEWER DISTRICTS ARE SUBJECT TO VERIFICATION.
 - SUBJECT TO ALL RIGHTS, EASEMENTS, COVENANTS AND RESTRICTIONS OF RECORD.
 - SUBJECT TO ANY STATE OF FACTS AN UP-TO-DATE ABSTRACT OF TITLE WOULD DISCLOSE.
 - BASIS OF BEARING IS NEW YORK STATE PLANE COORDINATE SYSTEM EAST ZONE.



NEWBURGH OFFICE
 1607 Route 300
 Suite 101
 Newburgh, NY 12550
 Phone: 845.564.4495
 Fax: 845.564.0278
 email: solutions@maserconsulting.com

SCALE	DATE	DRAWN BY	CHECKED BY
AS SHOWN	2/23/16	LSB	HRD
PROJECT NUMBER	DRAWING NAME		
1500447A	NSURV		

SHEET TITLE:
**TOWN OF NEWBURGH
 SEWER DISTRICT
 CONSOLIDATION**

SHEET NUMBER:
 1 of 1

Pl-HPK-SD #14b

AT a meeting of the Town Board held at the Town Hall, Gardnertown Road and Union Avenue Extension in the Town of Newburgh, Orange County, New York on the 2nd day of February 1970 at 7:30 o'clock P.M. EDST.

PRESENT

J. Malone Bannan
Supervisor

Kenneth O. Patterson
Councilman

James J. Coyne
Councilman

William Dillon
Councilman

Ruth T. Shay
Councilman

FINAL ORDER ESTABLISHING
DISTRICT
FLEETWOOD-HOLIDAY PARK
SEWER DISTRICT

WHEREAS, this Town Board did on the 2nd day of December 1963 duly adopt a preliminary order and resolution, subject to a permissive referendum, approving the creation and establishment of the Fleetwood-Holiday Park Sewer District and approving the construction of a sewer system therein with a maximum authorized amount not to exceed \$145,000, and

WHEREAS, application was made on behalf of the Town of Newburgh by its Supervisor on or about December 17, 1963 to the Comptroller of the State of New York for his permission to create the aforesaid district, and

WHEREAS, the Comptroller by his order dated July 1, 1964 and filed with the Town Clerk of the Town of Newburgh on or about July 3, 1964 did grant his permission for the creation and establishment of the said district, and

WHEREAS, a copy of the said Comptroller's order has been presented to this Town Board, it is

ORDERED AND RESOLVED that the Town Board does hereby finally approve the creation and establishment of the Fleetwood-Holiday Park Sewer District in accordance with the boundaries as are set forth in the said Comptroller's order and Schedule A annexed hereto and made part hereof

and that the said district is hereby established and shall be known and designated as the FLEETWOOD-HOLIDAY PARK SEWER DISTRICT, and it is

FURTHER ORDERED AND RESOLVED that the Town Board does hereby finally approve and authorize the construction of the sewage system within the said district including the mains, manholes and other items of the collection system and the treatment facility as outlined and in accordance with the Engineer's map, plan and report heretofore filed in connection with this proceeding except for any change or modification thereto as may be determined by this Town Board after and as a result of the public hearing called pursuant to Section 196 of the Town Law which hearing is set down for February 11th, 1970, all at a maximum cost not to exceed \$145,000, and it is

FURTHER ORDERED AND RESOLVED that the cost of the improvements within the said district shall be financed by the issuance of serial bonds to mature in annual installments over a period not exceeding forty years payable in the first instance from a levy upon the benefitted real property in the manner provided by law, and it is

FURTHER ORDERED that the Town Clerk record a certified copy of this order with the Orange County Clerk's Office within ten days of its adoption and file a certified copy of the same with the office of the State Department of Audit and Control at Albany, New York within a like period of time.

The question of the adoption of the foregoing order was duly put to a roll call vote which resulted as follows:

Kenneth O. Patterson	VOTING	AYE
James J. Coyne	VOTING	AYE
William Dillon	VOTING	AYE

Ruth T. Shay VOTING AYE

J. Malone Bannan VOTING AYE

The resolution order was thereupon duly declared
adopted.

SCHEDULE A

FLEETWOOD-HOLIDAY PARK SEWER DISTRICT
TOWN OF NEWBURGH, ORANGE COUNTY
NEW YORK

BEGINNING at a point in the southerly line of State Highway Route 17K said point being the southwesterly corner of the Fleetwood Manor development as shown on Map #1549 filed in the Orange County Clerk's Office, Goshen, N.Y. in October, 1953; thence along the westerly line of the development on a course N 10-42' E for a distance of 1000.0 feet to a point; thence on a course N 15-14' E for a distance of approximately 30 feet to the point of intersection with the Town Line, being the boundary of the Towns of Newburgh and Montgomery; thence along said Town Line and thru Lots 15 thru 20 Block C inclusive, across Fleetwood Drive, and thru Lots 16 and 17 Block D and lots 38 thru 41 inclusive and Lot 51 as shown on Map of Fleetwood Manor Section II, filed as Map #1728 on October 16, 1957 to a point; thence on a course S 61-43' E for a distance of 314.97 feet to a point in the easterly line of the development; thence along the easterly line on a course S 12-18' W for a distance of 2064.30 feet to the southerly line of Route 17K; thence along Route 17K the following courses and distances to the point and place of beginning.

1. N66-12' W 155.0 feet
2. N70-42' W 95.0 feet
3. N79-12' W 301.0 feet

BEING intended to described all of the Fleetwood Manor development lying in the Town of Newburgh on the north side of Route 17K.

ALSO ALL that parcel described as follows:

BEGINNING at an angle iron driven in the ground on the southerly side of Route 17K said angle iron being located 162.0+ feet easterly from the center line of Drury Lane; thence from said point of beginning and along the southerly

side of the right of way of Route 17K on the next five courses and distances; South 79° 41' East 54.00 feet to another angle iron; thence South 78° 29' 40" East 237.21 feet to a point; thence along a stone wall marking said right of way South 84° 40' 40" East 85.60 feet; South 73° 45' 40' East 178.51 feet and South 63° 02' East 139.13 feet to a stone wall corner between lands now or formerly of Banks to the East and Diel to the West, thence along a wall and fence South 12° 56' West 601.55 feet to a 36" oak tree in a corner; thence along a wall and fence North 62° 56' 30" West 346.16 feet to a point; thence North 61° 36' 40" West 315 feet to an iron bar; thence North 63° 45' West 54.82 feet to an angle iron and thence North 13° 23' 10" East 444.25 feet to the place of beginning. Containing approximately 8.6 acres.

BEING intended to describe all of "Holiday Park Development" as shown on a map dated January 19, 1959 made by Eustance and Horowitz.

STATE OF NEW YORK:

COUNTY OF ORANGE :

TOWN OF NEWBURGH :

I, JAMES MURRAY, Town Clerk of the Town of Newburgh,
Orange County, New York, do hereby certify that I have com-
pared the preceding final order establishing district Fleetwood-
Holiday Park Sewer District

with the original thereof filed in my office in the Town of
Newburgh, Orange County, New York on the *7th* day of
February 19*70* and that the same is a true and correct copy
of said original and of the whole thereof.

I further certify that all members of the Town Board of
the Town of Newburgh had due notice of the said meeting.

IN WITNESS WHEREOF, I have hereunto set my hand and
the seal of the said Town of Newburgh on the *7th* day of
February, 19*70*.

James Murray
Town Clerk, Town of Newburgh



A true record entered Feb 6, 1970 at 9:57 AM

151

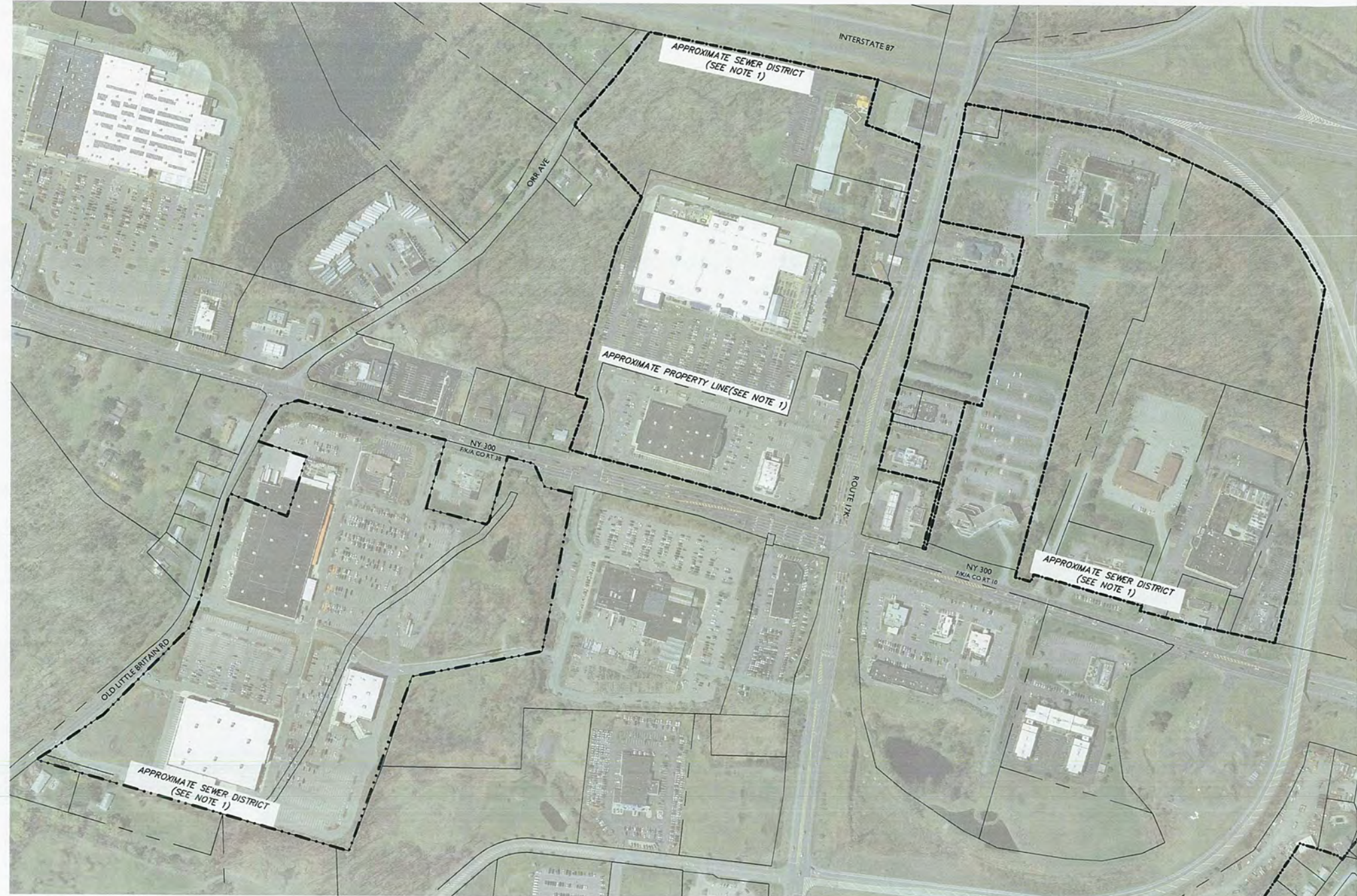
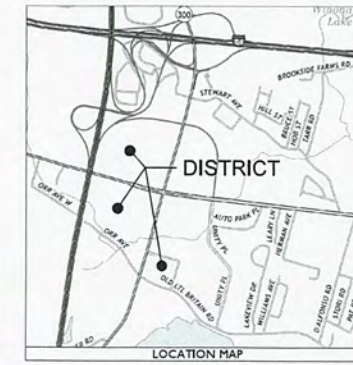
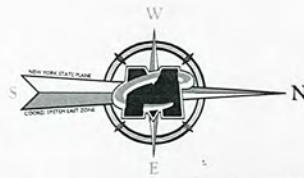
C. N. Winters

TOWN OF NEWBURGH
JOINT SEWER DISTRICT CONSOLIDATION
AGREEMENT

EXHIBIT D

17K – UNION AVENUE SEWER DISTRICT

- D. 1 17K – UNION AVENUE SEWER DISTRICT – BOUNDARY MAP
- D. 2 17K – UNION AVENUE SEWER DISTRICT – DESCRIPTION OF BOUNDARIES



MASER CONSULTING P.A.
 Customer Loyalty Through Client Satisfaction
 www.maserconsulting.com

Engineers • Planners • Surveyors
 Landscape Architects • Environmental Scientists

Office Locations:

■ Red Bank, NJ	■ Albany, NY
■ Clinton, NJ	■ Chestnut Ridge, NY
■ Hamillon, NJ	■ Newburgh, NY
■ Harmon, NJ	■ Hewitt, NY
■ Mt. Arlington, NJ	■ Lehigh Valley, PA
■ Mt. Laurel, NJ	■ Exton, PA
■ Norfolk, VA	■ Philadelphia, PA
■ Albuquerque, NM	■ Columbia, MD
	■ Tampa, FL

State of N.Y. Certificate of Authorization: 0008473 / 0008931

811 PROTECT YOURSELF
 ALL STATES REQUIRE NOTIFICATION OF EXCAVATIONS DESCRIBING OR ANY PENALTY FOR FAILURE TO DO SO. CALL 811 BEFORE YOU DIG.
 FOR STATE SPECIFIC DIRECT PHONE NUMBERS VISIT: WWW.CALL811.COM

REV	DATE	DESCRIPTION

UNAUTHORIZED ALTERATION OR ADDITION TO A SURVEY MAP BEARING A LICENSED LAND SURVEYOR'S SEAL IS A VIOLATION OF SECTION 7209 SUB-SECTION 2 OF THE NEW YORK STATE EDUCATION LAW.
 ONLY BOUNDARY SURVEY MAPS WITH THE SURVEYOR'S SEAL ARE GUARANTEED TO BE CORRECT COPIES OF THE SURVEYOR'S ORIGINAL WORK AND CONFORM.

MARK R. DeLOR
 NEW YORK LICENSED
 LAND SURVEYOR - LICENSE NUMBER: 050478

TOWN OF NEWBURGH
 SEWER CONSOLIDATION
 FOR
 THE TOWN OF
 NEWBURGH

EXHIBIT D.1
 17K - UNION AVENUE
 SEWER DISTRICT

TOWN OF NEWBURGH
 ORANGE COUNTY
 STATE OF NEW YORK

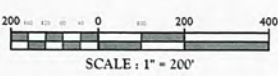
NEWBURGH OFFICE
 1607 Route 300
 Suite 101
 Newburgh, NY 12550
 Phone: 845.564.4495
 Fax: 845.564.0278
 email: solutions@maserconsulting.com

SCALE	DATE	DRAWN BY	CHECKED BY
AS SHOWN	3/23/16	UB	HRD
PROJECT NUMBER	DRAWING NAME	SHEET TITLE	
1500447A	17KURV	TOWN OF NEWBURGH SEWER DISTRICT CONSOLIDATION	
SHEET NUMBER		1 of 1	

RESOLUTION
 "ORDER ESTABLISHING DISTRICT" DATED OCTOBER 1, 1979 AS PROVIDED BY THE STATE OF NEW YORK OFFICE OF THE STATE COMPTROLLER.

GENERAL NOTES:

- SEWER CONSOLIDATION MAP WAS PREPARED USING A COMPILATION OF RECORD INFORMATION, AERIAL MAPPING FROM NEW YORK STATE GIS CLEARINGHOUSE, AND DIGITAL TAX MAPS PROVIDED BY ORANGE COUNTY REAL PROPERTY. SURVEY FIELD WORK WAS NOT CONDUCTED AND ACTUAL LOCATION OF SEWER DISTRICTS ARE SUBJECT TO VERIFICATION.
- SUBJECT TO ALL RIGHTS, EASEMENTS, COVENANTS AND RESTRICTIONS OF RECORD.
- SUBJECT TO ANY STATE OF FACTS AN UP-TO-DATE ABSTRACT OF TITLE WOULD DISCLOSE.
- BASIS OF BEARING IS NEW YORK STATE PLANE COORDINATE SYSTEM EAST ZONE.



SCHEDULE A

DESCRIPTION OF UNION AVENUE - 17K SEWER DISTRICT, TOWN OF NEWBURGH, ORANGE COUNTY, NEW YORK.

PARCEL 1

BEGINNING at the intersection of the westerly side line of County Highway No. 10 with the northerly side line of New York State Highway Route 17K; and running thence,

- (1) Westerly along said northerly side line of Route 17K, 1560 feet more or less to the southwesterly corner of Lot 16, Block 1, Section 95, said point also being on the easterly side line of Interstate Highway No. 87; thence,
- (2) Northerly along the said easterly side line of Interstate Highway No. 87, and the westerly line of Lot 16, 520 feet more or less to a point and the southerly corner of Lot 7.1; thence,
- (3) Northeasterly to easterly along said line of Lot 7.1 and the southerly line of Lot 9, 2325 feet more or less to a point on the westerly side line of County Highway No. 10; thence,
- (4) Southerly along said westerly side line of County Highway No. 10, 1381 feet more or less to the point or place of beginning.

EXCEPTING from the above, Section 95, Block 1, Lots Nos. 10, 14.1, 15, 18, 24 and 25 as shown on the Town of Newburgh tax assessment map, latest revision thereon dated 9/8/77.

Parcel 2

BEGINNING at the intersection of the westerly side line of County Highway No. 38 with the southerly side line of New York State Highway Route 17K; and running thence,

- (1) Southerly along said westerly side line of Highway No. 38, 870 feet more or less to the southeasterly corner of Lot 30.1, Block 1, Section 95; thence,
- (2) Westerly along the southerly line of said Lot 30.1, 200 feet more or less to the northeasterly corner of Lot 30.3; thence,
- (3) Southerly along the easterly line of said Lot 30.3, 150 feet more or less to a point; thence,
- (4) Westerly along the southerly line of the same, 750 feet more or less to the easterly corner of Lot 32.3; thence,
- (5) Southwesterly along the southeasterly line of said Lot 32.3, 330 feet more or less to the northeasterly side line of Orr Avenue; thence,
- (6) Northwesterly along said northeasterly side line of Orr Avenue, 400 feet more or less to the easterly side line of Interstate Highway No. 87; thence,
- (7) Northerly along said easterly side line of Interstate Highway No. 87, 1036 feet more or less to the southerly side line of New York State Highway Route 17K; thence,
- (8) Easterly along said southerly side line of Route 17K, 1630 feet more or less to the point or place of beginning.

EXCEPTING from the above, Section 95, Block 1, Lot Nos. 33 and 34 as shown on the Town of Newburgh tax assessment map, latest revision thereon dated 9/8/77.

Parcel 3

BEGINNING at the intersection of the easterly side line of County Highway No. 38 with the northerly side line of Old Little Britain Road; and running thence,

- (1) Northerly along said easterly side line of County Highway No. 38, 1024 feet more or less to the northwesterly corner of Lot 22.2, Block 2, Section 97; thence,
- (2) Easterly, southeasterly, and easterly along the westerly line of said Lot 22.2, 1760 feet more or less to the northeasterly corner of said lot; thence,
- (3) Southerly along the easterly line of the same and of the Lot 22.1, 1140 feet more or less to the northerly side line of Little Britain Road; thence,
- (4) Northwesterly and westerly along said northerly side line of Little Britain Road, 1570 feet more or less to the point or place of beginning.

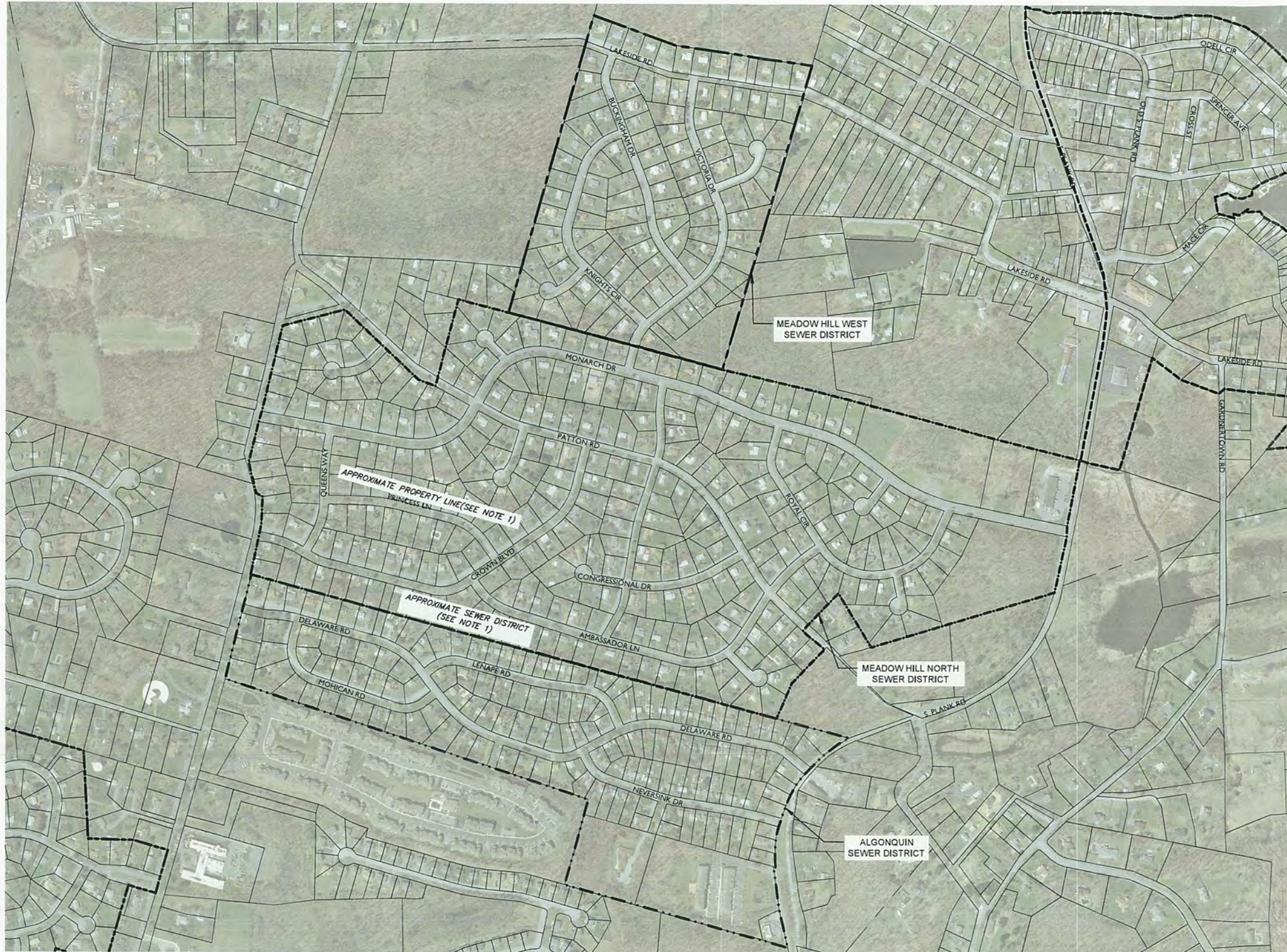
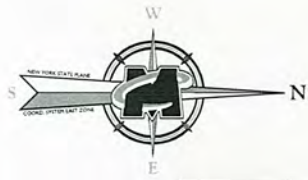
EXCEPTING from the above, Section 97, Block 2, Lot Nos. 22.1, 23 and 24 as shown on the Town of Newburgh tax assessment map, latest revision thereon dated 9/8/77.

TOWN OF NEWBURGH
JOINT SEWER DISTRICT CONSOLIDATION
AGREEMENT

EXHIBIT E

MEADOW HILL NORTH & WEST SEWER DISTRICT

- E. 1 MEADOW HILL NORTH & WEST SEWER DISTRICT – BOUNDARY MAP
- E. 2 MEADOW HILL NORTH & WEST SEWER DISTRICT – DESCRIPTION OF BOUNDARIES



MASER CONSULTING
 Customer Loyalty Through Client Satisfaction
 www.maserconsulting.com
 Engineers • Planners • Surveyors
 Landscape Architects • Environmental Scientists

Office Locations:

■ Red Bank, NJ	■ Albany, NY
■ Clinton, NJ	■ Chestnut Ridge, NY
■ Hamden, NJ	■ Newburgh, NY
■ Harmon, NJ	■ Hawthorne, NY
■ Mt. Arlington, NJ	■ Lehigh Valley, PA
■ Mt. Laurel, NJ	■ Exton, PA
■ Sterling, VA	■ Philadelphia, PA
■ Norfolk, VA	■ Columbia, MD
■ Albuquerque, NM	■ Tampa, FL

State of N.Y. Certificate of Authorization: 0006471 / 000821

Copyright © 2016, Maser Consulting, P.A. All Rights Reserved. This drawing and the information contained herein is confidential for use only by the party for whom the services were contracted or to whom it is provided. This drawing may not be reproduced, stored in a retrieval system, or transmitted in any form or by any means, electronic, mechanical, photocopying, recording, or by any information storage and retrieval system, without the express written consent of Maser Consulting, P.A.

811 PROTECT YOURSELF
 ALL STATES REQUIRE NOTIFICATION OF
 EXCAVATION OPERATIONS ON ANY PUBLIC
 UTILITY OR CONCEALED UTILITY
 SURFACE ANYWHERE IN ANY STATE
 Call before you dig.
 FOR STATE SPECIFIC DIRECT PHONE NUMBERS VISIT:
 WWW.CALL811.COM

REV	DATE	DESCRIPTION

UNAUTHORIZED ALTERATION OR ADDITION TO A SURVEY MAP BEARING A LICENSED LAND SURVEYOR'S SEAL IS A VIOLATION OF SECTION 7209, SUB-DIVISION 2, OF THE NEW YORK STATE EDUCATION LAW.

ONLY BOUNDARY SURVEY MAPS WITH THE SURVEYOR'S SEAL ARE GUARANTEED TRUE AND CORRECT COPIES OF THE SURVEYOR'S ORIGINAL WORK AND CREATION.

STATE OF NEW YORK

MARK R. DeLOR
 NEW YORK LICENSED
 LAND SURVEYOR - LICENSE NUMBER: 050478

**TOWN OF NEWBURGH
 SEWER CONSOLIDATION**

FOR
**THE TOWN OF
 NEWBURGH**
 EXHIBIT E.1
 MEADOW HILL NORTH &
 WEST
 SEWER DISTRICTS
 EXHIBIT H.1
 ALGONQUIN SEWER
 DISTRICT
 TOWN OF NEWBURGH
 ORANGE COUNTY
 STATE OF NEW YORK

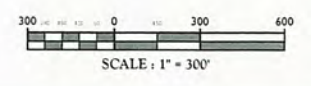
NEWBURGH OFFICE
 1407 Route 300
 Suite 101
 Newburgh, NY 12550
 Phone: 845.564.4495
 Fax: 845.564.0278
 email: solutions@maserconsulting.com

SCALE	DATE	DRAWN BY	CHECKED BY
AS SHOWN	1/23/16	UB	HRD
PROJECT NUMBER	DRAWING NAME		
15001467A	MSURV		

**TOWN OF NEWBURGH
 SEWER DISTRICT
 CONSOLIDATION**

RESOLUTION
 "RESOLUTION AND ORDER ESTABLISHING MEADOW HILL NORTH SEWER DISTRICT ON PETITION (ARTICLE 12)" DATED MAY 2, 1966 AS FILED IN ORANGE COUNTY CLERK'S OFFICE IN BOOK 14 OF CERTIFICATION OF INCORPORATIONS AT PAGE 379.

- GENERAL NOTES:**
- SEWER CONSOLIDATION MAP WAS PREPARED USING A COMPILATION OF RECORD INFORMATION, AERIAL MAPPING FROM NEW YORK STATE GIS CLEARINGHOUSE, AND DIGITAL TAX MAPS PROVIDED BY ORANGE COUNTY REAL PROPERTY. SURVEY FIELD WORK WAS NOT CONDUCTED AND ACTUAL LOCATION OF SEWER DISTRICTS ARE SUBJECT TO VERIFICATION.
 - SUBJECT TO ALL RIGHTS, EASEMENTS, COVENANTS AND RESTRICTIONS OF RECORD.
 - SUBJECT TO ANY STATE OF FACTS AN UP-TO-DATE ABSTRACT OF TITLE WOULD DISCLOSE.
 - BASIS OF BEARING IS NEW YORK STATE PLANE COORDINATE SYSTEM EAST ZONE.



SHADOW HILL ROAD NEWBURGH DISTRICT

STATE OF NEW YORK

11
11
11

Town of Newburgh, County of Orange, State of New York,
bounded and described as follows:

TOWN OF NEWBURGH

BEGINNING at a stake set on the northerly line of
Shadow Hill Road at the southeasterly corner of the lot
described parcel and continuing from thence along the nor-
therly line of Shadow Hill Road, W 84° 58' 20" E 204.73 feet
and N 78° 28' 30" E 130.75 feet, thence S 81° 42' 45" E 43.15
feet; thence still along the northerly line of Shadow Hill
Road S 82° 02' 15" E 270.67 feet and N 82° 30' 50" E 223.81
feet; continuing along the northerly line of Shadow Hill
Road, N 84° 12' 45" E 303.81 feet to an angle, thence N 8°
03' 44" E 243.35 feet to the southerly line of Fulton Road,
thence along the southerly line of Fulton Road, S 81° 31'
15" E 527.40 feet and N 83° 48' 25" E 103.55 feet, thence
along the northerly line of the lands now or formerly of
Shoen, N 82° 22' 40" E 416.35 feet; thence S 80° 07' 24"
E 523.13 feet; thence S 87° 07' 45" E 363.00 feet; thence
N 25° 13' 30" E 174.75 feet; thence S 20° 40' 10" E 408.41
feet; thence N 25° 52' 15" E 352.53 feet to the southerly
line of Route 92; thence along the southerly line of Route
92, S 67° 48' 28" E 400.40 feet and S 62° 19' 25" E 426.56
feet; thence along the southerly line of the lands now or
formerly of Ryan and of thence by the following lines, angles
and distances, S 83° 02' 45" E 313.66 feet, S 8° 25' 20"
E 285.18 feet and S 1° 10' 25" E 263.50 feet; thence along
the southerly line of the lands now or formerly of Hancock,
S 74° 33' 35" E 355.60 feet; thence along the southerly line
of said Hancock and crossing the Fulton Road, S 76° 24'
25" E 390.58 feet; thence along the southerly line of Fulton
Road, S 82° 07' 25" E 102.40 feet; thence S 72° 12' 10" E
381.55 feet and S 74° 33' 10" E 235.07 feet to the lands now
or formerly of the Algonquin Station; thence along the sou-
therly line of the lands now or formerly of the Algonquin Sta-
tion the following angles and distances, S 27° 51' 30" E
322.83 feet, S 27° 25' 35" E 375.75 feet and S 28° 44' 50"
E 740.12 feet; thence S 25° 48' 20" E 3.50 feet; thence along
the southerly line of the lands now or formerly of the Algon-
quin Station, S 21° 56' 15" E 133.13 feet, S 25° 28' 34" E
253.28 feet to the point of beginning, containing
154.98 acres of land more or less.

SCOTT AND HOYT
 BOX 511
 233 LIBERTY STREET
 NEWBURGH, N. Y. 12553



Engineers
Planners
Surveyors
Landscape Architects
Environmental Scientists

1607 Route 300, Suite 101
Newburgh, NY 12550
T: 845.564.4495
F: 845.564.0278
www.maserconsulting.com

ORDERED that a Sewer District be established in the said Town of Newburgh, Orange County, New York, as described in the order of the State Comptroller, aforesaid, to be designated as the MEADOW HILLS WEST SEWER DISTRICT OF THE TOWN OF NEWBURGH, and to be of the following description and boundaries, to wit:

All of those lots, pieces and parcels of land which are designated as Lots Nos. 1 to 22 in Block 'A', 1 to 19 in Block 'B', 1 to 24 in Block 'C', 1 to 23 in Block 'D', and 1 to 12 in Block 'E', both numbers inclusive, on a Map of Lands of Meadow Hill West Subdivision, Town of Newburgh, Orange County, New York, dated May 17, 1969 and made by Kartiganer Engineers, and duly filed in the Office of the Clerk of said County of Orange.

MARK R. DELOR
New York Land Surveyor Lic. No. 050478

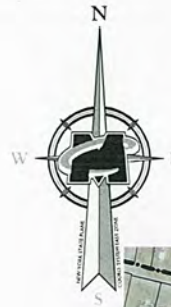
DATE 10/01/15

TOWN OF NEWBURGH
JOINT SEWER DISTRICT CONSOLIDATION
AGREEMENT

EXHIBIT F

MEADOW HILL SOUTH SEWER DISTRICT

- F. 1 MEADOW HILL SOUTH SEWER DISTRICT – BOUNDARY MAP
- F. 2 MEADOW HILL SOUTH SEWER DISTRICT – DESCRIPTION OF BOUNDARY



MASER CONSULTING P.A.
 Customer Loyalty Through Client Satisfaction
 www.maserconsulting.com
 Engineers • Planners • Surveyors
 Landscape Architects • Environmental Scientists

Office Locations:

■ Fed Bank, NJ	■ Albany, NY
■ Clinton, NJ	■ Chestnut Ridge, NY
■ Monticello, NJ	■ Newburgh, NY
■ Marlboro, NJ	■ Hawthorne, NY
■ Mt. Airy, NJ	■ Lehigh Valley, PA
■ Mt. Laurel, NJ	■ Gettysburg, PA
■ Sterling, VA	■ Philadelphia, PA
■ Norfolk, VA	■ Columbia, MD
■ Albuquerque, NM	■ Tampa, FL

State of N.Y. Certificate of Authorization: 0008473 / 0008921

Copyright © 2014, Maser Consulting P.A. All Rights Reserved. This drawing and the information contained herein is intended for use only by the party to whom the same was prepared or to whom it is certified. This drawing may be copied, stored, distributed or used for any other purpose without the express written consent of Maser Consulting P.A.

811 PROTECT YOURSELF
 ALL STATES REQUIRE NOTIFICATION OF
 EXCAVATION OR ANY OTHER
 PREPARING TO DIG THE EARTH.
 SURFACE ANYWHERE IN ANY STATE.
 Call before you dig.
 FOR STATE SPECIFIC DIRECT PHONE NUMBERS VISIT
 WWW.CALL811.COM

REV	DATE	DRAWN BY	DESCRIPTION

UNAUTHORIZED ALTERATION OR ADDITION TO A SURVEY MAP BEARING A LICENSED LAND SURVEYOR'S SEAL IS A VIOLATION OF SECTION 7209, SUB-SECTION 2, OF THE NEW YORK STATE EDUCATION LAW.

ONLY BOUNDARY SURVEY MAPS WITH THE SURVEYOR'S SEAL ARE GUARANTEED TRUE AND CORRECT COPIES OF THE SURVEYOR'S ORIGINAL WORK AND DESIGN.

MARK R. DeLOR
 NEW YORK LICENSED
 LAND SURVEYOR - LICENSE NUMBER 050478

**TOWN OF NEWBURGH
 SEWER CONSOLIDATION**

FOR
**THE TOWN OF
 NEWBURGH**

**EXHIBIT F.1
 MEADOW HILL SOUTH
 SEWER DISTRICT**

**TOWN OF NEWBURGH
 ORANGE COUNTY
 STATE OF NEW YORK**

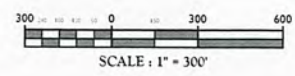
NEWBURGH OFFICE
 1407 Route 300
 Suite 101
 Newburgh, NY 12550
 Phone: 845.564.4495
 Fax: 845.564.0278
 email: solutions@maserconsulting.com

SCALE AS SHOWN	DATE	DRAWN BY	CHECKED BY
15000467A	3/23/16	LJB	MJD
PROJECT NUMBER	DRAWING NAME		
15000467A	SEWER		

**TOWN OF NEWBURGH
 SEWER DISTRICT
 CONSOLIDATION**

RESOLUTION
 "RESOLUTION AND ORDER ESTABLISHING MEADOW HILL SEWER DISTRICT ON PETITION ARTICLE 12" DATED SEPTEMBER 23, 1963 AS RECORD IN THE ORANGE COUNTY CLERK'S OFFICE IN BOOK 14 OF CERTIFICATION ON INCORPORATIONS AT PAGE 64.

- GENERAL NOTES:**
- SEWER CONSOLIDATION MAP WAS PREPARED USING A COMPILATION OF RECORD INFORMATION, AERIAL MAPPING FROM NEW YORK STATE GIS CLEARINGHOUSE, AND DIGITAL TAX MAPS PROVIDED BY ORANGE COUNTY REAL PROPERTY. SURVEY FIELD WORK WAS NOT CONDUCTED AND ACTUAL LOCATION OF SEWER DISTRICTS ARE SUBJECT TO VERIFICATION.
 - SUBJECT TO ALL RIGHTS, EASEMENTS, COVENANTS AND RESTRICTIONS OF RECORD.
 - SUBJECT TO ANY STATE OF FACTS AN UP-TO-DATE ABSTRACT OF TITLE WOULD DISCLOSE.
 - BASIS OF BEARING IS NEW YORK STATE PLANE COORDINATE SYSTEM EAST ZONE.



SCHEDULE A

ALL that piece or parcel of land situate, lying and being in the Town of Newburgh, County of Orange, State of New York, bounded and described as follows:

BEGINNING at a point in the southerly line of Meadow Hill Road, said point being located S 61° 21' E 402.49 feet from the northwesterly corner of lands now or formerly of William A. Eaton; and continuing from said point of beginning along the southerly line of Meadow Hill Road, S 61° 21' E 250 feet to a point, said point being the northwesterly corner of the lands now or formerly of Robert R. Eaton; thence S 28° 39' W 160 feet to the southwesterly corner of the lands now or formerly of said Robert R. Eaton; thence along the southerly, westerly southerly and easterly line of said Robert R. Eaton the following four courses and distances: (1) S 61° 21' E 454.47 feet to a point; (2) thence S 28° 52' W 290.87 feet; (3) thence S 63° 40' 30" E 175 feet to a point; (4) thence N 28° 52' E 171.11 feet; thence along the southerly line of the lands now or formerly of Harris MacFarland S 61° 42' E 191.04 feet; thence along the easterly line of said MacFarland N 28° 56' 20" E 271.90 feet; thence along the southerly line of Meadow Hill Road S 61° 39' 40" E 300 feet; thence along the westerly line of the lands now or formerly of Milton E. Herz S 28° 56' 20" W 271.90 feet; thence along the southerly line of said Herz, S 61° 38' 50" W 290.29 feet; thence along the southerly line of the lands now or formerly of Edward Weeks, S 75° 13' 40" E 182.97 feet; thence along the westerly line of the lands now or formerly of Harry Jackson S 1° 43' 50" E 217.99 feet; thence along the northerly line of the lands now or formerly of Ralph Holt, S 84° 13' 10" W 329.59 feet; thence along the westerly line of said Holt, S 18° 48' E 557.08 feet; and S 33° 44' 10" E 271.46 feet; thence along the southerly line of said Holt as surveyed by C. J. Wilkin, N 82° 27' E 270.6 feet; thence continuing along said Holt as surveyed by Wilkin, N 8° 22' W 136 feet and N 74° 53' E 113.3 feet; thence along the southerly line of the lands now or formerly of Morosco and Bennett the following three courses and distances: (1) S 74° 07' E 45.54 feet; (2) N 84° 43' E 220.61 feet; and (3) N 66° 06' E 54.92 feet to the center of Meadow Hill Road; thence along the center of Meadow Hill Road S 42° 26' E 50.74 feet; thence S 66° 06' W 79.2 feet to an iron pipe set at the northeasterly corner of lands now or formerly of Morosco; thence along the northerly line of said Morosco, S 84° 43' W 229.8 feet; thence along the westerly line of said Morosco, S 6° 13' W 74.4 feet; and S 12° 43' E 656.3 feet; thence along the southerly line of said Morosco N 76° 16' E 421.28 feet to the easterly line of a 50 foot right of way; thence along the easterly line of said right of way, S 17° 30' E 111 feet; thence along the southeasterly line of the lands now or formerly of Morosco and Bennett, N 28° 20' E 102.44 feet; and N 29° 42' East 268.63 feet; thence along the southerly line of the lands of said Morosco and Bennett, S 61° 23' 20" E 373.98 feet; thence along the westerly line of the New York

COTT AND HOYT
ATTORNEYS AT LAW
13 LIBERTY STREET
NEWBURGH, N. Y.

SOUTH

State Thruway the following seven courses and distances:
 (1) S 7° 22' 20" W 268.79 feet; (2) S 9° 30' 20" W 477.26
 feet; (3) S 9° 08' 50" W 343.29 feet; (4) S 8° 43' 20" W
 344.42 feet; (5) S 8° 35' 20" W 125.20 feet; (6) S 9° 31'
 30" W 74.94 feet; and (7) S 16° 26' 30" W 124.29 feet; thence
 along the lands of Edwin J. Gerken, N 70° 03' 15" W 830.60
 feet and N 61° 24' 50" W 4015.6 feet more or less; thence
 along the easterly line of the lands now or formerly of John
 Lease, N 28° 43' E 1973.17 feet; thence along the southerly
 line of the lands now or formerly of William A. Eaton S
 80° 11' 10" E 495.31 feet; thence along the easterly line of
 William A. Eaton N 14° 11' 40" E 254.13 feet and N 28° 39'
 E 200 feet to the point of beginning.

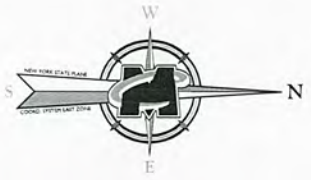
SCOTT AND HOYT
 ATTORNEYS AT LAW
 233 LIBERTY STREET
 NEWBURGH, N. Y.

TOWN OF NEWBURGH
JOINT SEWER DISTRICT CONSOLIDATION
AGREEMENT

EXHIBIT G

GIDNEY SEWER DISTRICT

- G. 1 GIDNEY SEWER DISTRICT – BOUNDARY MAP
- G. 2 GIDNEY SEWER DISTRICT – DESCRIPTION OF BOUNDARY



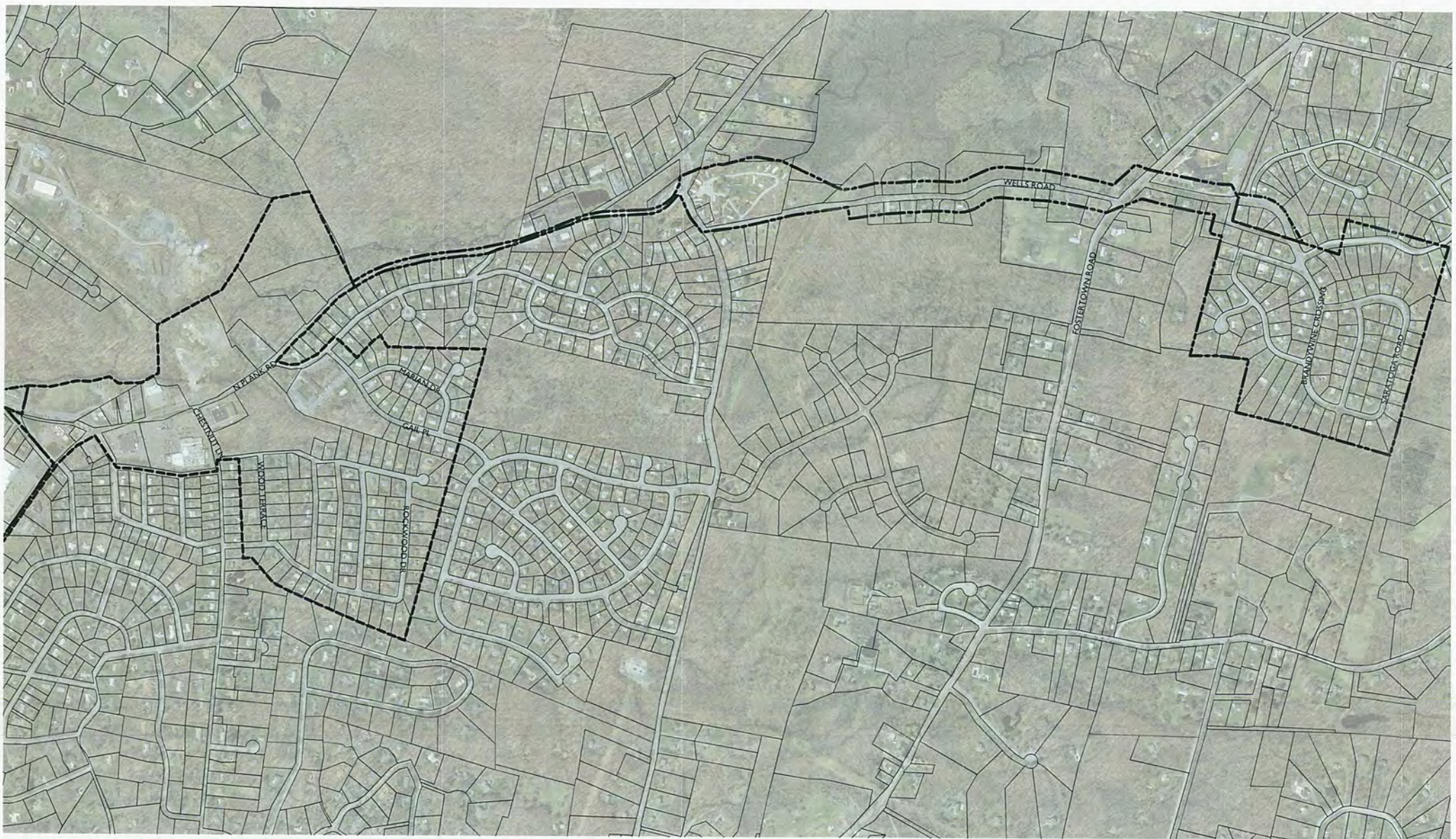
MASER CONSULTING P.A.
 Customer Loyalty Through Client Satisfaction
 www.maserconsulting.com
 Engineers • Planners • Surveyors
 Landscape Architects • Environmental Scientists

Office Locations:

■ Red Bank, NJ	■ Albany, NY
■ Clinton, NJ	■ Chestnut Ridge, NY
■ Hamden, NJ	■ Newburgh, NY
■ Marlboro, NJ	■ Hawthorne, NY
■ Mt. Airy, NJ	■ Lehigh Valley, PA
■ Mt. Laurel, NJ	■ Lehigh, PA
■ Sterling, VA	■ Philadelphia, PA
■ Norfolk, VA	■ Columbia, MD
■ Albuquerque, NM	■ Tampa, FL

State of N.Y. Certificate of Authorization: 0008478 / 0008921
 George D. 2018, Peter Conding P.A. All Rights Reserved. This drawing and all the information contained herein is submitted for use only by the party for whom the services were contracted or to whom it is certified. This drawing may not be copied, reprinted, distributed or used for any other purpose without the express written consent of Peter Conding P.A.

811 PROTECT YOURSELF
 ALL STATES REQUIRE NOTIFICATION OF ENGINEERS, ARCHITECTS, OR ANY PROFESSIONAL BEFORE YOU DIG. CALL BEFORE YOU DIG.
 FOR STATE SPECIFIC DIRECT PHONE NUMBERS VISIT: WWW.CALL811.COM



REV.	DATE	DRAWN BY	DESCRIPTION

UNAUTHORIZED ALTERATION OR ADDITION TO A SURVEY MAP BEARING A LICENSED LAND SURVEYOR'S SEAL IS A VIOLATION OF SECTION 7208, SUB-DIVISION 1, OF THE NEW YORK STATE EDUCATION LAW.

ONLY BOUNDARY SURVEY MAPS WITH THE SURVEYOR'S SEAL ARE GIVEN THE TRUST AND CORRECT COMES OF THE SURVEYOR'S ORIGINAL WORK AND CREATION.

MARK R. DeLOR
 NEW YORK LICENSED
 LAND SURVEYOR - LICENSE NUMBER: 050478

**TOWN OF NEWBURGH
 SEWER CONSOLIDATION**

FOR
**THE TOWN OF
 NEWBURGH**

**EXHIBIT G.1
 GIDNEY SEWER DISTRICT**

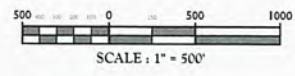
**TOWN OF NEWBURGH
 ORANGE COUNTY
 STATE OF NEW YORK**

NEWBURGH OFFICE
 1607 Route 300
 Suite 101
 Newburgh, NY 12550
 Phone: 845.564.4495
 Fax: 845.564.0278
 email: solutions@maserconsulting.com

SCALE	DATE	DRAWN BY	CHECKED BY
AS SHOWN	3/23/16	LB	PRD
PROJECT NUMBER	DRAWING NAME:		
15008467A	GIDNEY		

**TOWN OF NEWBURGH
 SEWER DISTRICT
 CONSOLIDATION**

SHEET NUMBER:
 1 of 1



RESOLUTION

"FINAL ORDER AND RESOLUTION ESTABLISHMENT OF GIDNEY SEWER DISTRICT (ARTICLE 12-A TOWN LAW)" DATED AUGUST 7, 1961 AS FILED IN THE ORANGE COUNTY CLERK'S OFFICE IN BOOK 14 OF CERTIFICATIONS OF INCORPORATIONS AT PAGE 443.

"FINAL ORDER ESTABLISHING GREEN ACRES-WELLS ROAD EXTENSION TO GIDNEY SEWER DISTRICT" DATED SEPTEMBER 6, 1967 AS FILED IN THE ORANGE COUNTY CLERK'S OFFICE IN BOOK 14 OF CERTIFICATIONS OF INCORPORATIONS AT PAGE 471.

"IN THE MATTER OF THE PETITION FOR AN EXTENSION OF THE GIDNEY SEWER DISTRICT IN THE TOWN OF NEWBURGH, ORANGE COUNTY, NEW YORK" DATED OCTOBER 6, 1975 AS FILED IN THE ORANGE COUNTY CLERK'S OFFICE IN BOOK 15 OF CERTIFICATIONS OF INCORPORATIONS AT PAGE 332.

- GENERAL NOTES:**
- SEWER CONSOLIDATION MAP WAS PREPARED USING A COMPILATION OF RECORD INFORMATION, AERIAL MAPPING FROM NEW YORK STATE GIS CLEARINGHOUSE, AND DIGITAL TAX MAPS PROVIDED BY ORANGE COUNTY REAL PROPERTY. SURVEY FIELD WORK WAS NOT CONDUCTED AND ACTUAL LOCATION OF SEWER DISTRICTS ARE SUBJECT TO VERIFICATION.
 - SUBJECT TO ALL RIGHTS, EASEMENTS, COVENANTS AND RESTRICTIONS OF RECORD.
 - SUBJECT TO ANY STATE OF FACTS AN UP-TO-DATE ABSTRACT OF TITLE WOULD DISCLOSE.
 - BASIS OF BEARING IS NEW YORK STATE PLANE COORDINATE SYSTEM EAST ZONE.

DATE PLOTTED: 03/23/2016 10:54:00 AM BY: LB

CIDNEY SOUTH DISTRICT DESCRIPTION
TOWN OF BAMBURGH, ORANGE
COUNTY, NEW YORK

BEGINNING at the intersection of the southwesterly line of the North Plank Road, which is routes 32 and 300, with the center line of the Gardnertown Road and runs thence from the point of beginning along the center of the Gardnertown Road in a southwesterly direction a distance of 560 ± ft. to the center of Sidney Avenue, thence along same in a northwesterly direction a distance of 130 ± ft. to a point, thence along the lands of Davis in a northwesterly direction a distance of 244.94 ft. to the center of Sidney Creek, thence along the center of said creek in a northerly direction a distance of 953.43 feet to the westerly rear line of lands of Cichoski, thence along these lands in a northwesterly direction a distance of about 875 ft. to the southwesterly corner of the lot conveyed from Sylvester to Edward West, thence along the line of lands of Charles Morris on the courses and distances described in a deed from Patterson to Morris (1) South 70° 57' West 316.1 ft. and (2) North 40° 07' West 397.8 ft. to the most southerly corner of the Brookvue Terrace Development, thence along the rear line of said development as shown upon the map prepared by Eustance & Horowitz on the next two courses and distances (1) North 49° 11' West 335.16 ft. and (2) North 48° 46' West 267.84 feet to the southwesterly corner of the Brookvue Terrace Development, thence along the westerly line of the said Brookvue Terrace Development, as shown upon a survey made by Eustance & Horowitz, on the following courses and distances (1) North 0° 57' East 307.91 ft. (2) North 74° 11' East 296.52 ft. (3) North 75° 05' East 352.80 ft. and (4) North 81° 31' East 201.97 feet to a point in the westerly line of the North Plank Road, thence cross same to a point in the easterly line of the road, thence southerly 900 - feet along the easterly line of the North Plank Road to the westerly line of Hy-Vue Drive, thence along the southwesterly line of Hy-Vue Drive, as shown upon a map of Subdivision of property of Hy-Vue Colony Inc. dated July 16, 1954, prepared by C.J. Wilken, Surveyor on the following courses and distances (1) North 27° 32' East 117.90 feet (2) North 9° 07' East 70.80 ft. (3) North 14° 22' East 175.20 ft. and (4) North 32° 24' East 205.2 feet to a point directly across the drive from the most westerly corner of Lot No. 16 as shown on the said Hy-Vue Colony Map, thence crossing the drive and along the northwesterly line of lot 16 North 57° 36' East 250.0 ft. to a point in the boundary line of the Thornwood Development, thence along the westerly line of the Thornwood Development, as shown upon the survey and map of same by Eustance & Horowitz, on the following courses and distances (1) North 32° 24' West 190.0 ft. (2) North 22° 40' 50" West 82.32 ft. (3) North 71° 02' East 109.0 ft. (4) North 14° 56' 20" East 814.54 ft. (5) South 61° 31' East 103.00 and (6) South 61° 11' East 800.0 ft. the northeasterly corner of the Thornwood Development, thence along the northerly and easterly line of the Cichoski Development as shown upon a survey and map prepared for Eustance & Horowitz by Charles R. Woodruff P.E. on March 7, 1949, on the following courses and distances (1) South 61° 35' East 549.2 ft. (2) South 34° 25' West 425.1 ft. (3) South 35° 43' East 133.9 ft. (4) South 36° 50' West 336.9 ft. (5) South 35° 15' West 96.7 ft. (6) South 39° 20' West 107 ft. (7) South 54° 29' West 50 ft. (8) South 63° 09' West 244.2 ft. and (9)

South 9° 50' West 70+ ft. to a point, thence in a westerly direction along the rear line of lots facing the north side of Chestnut Lane a distance of 792+ to a point, thence southerly along the westerly line of a lot sold by Gichoski a distance of about 180 ft. to the center of Chestnut Lane, thence along the center of the Lane in an easterly direction a distance of 70+ ft. to the center of Noel Drive West, thence along same in a southerly direction a distance of 915+ ft. to the center of Noel Drive, thence along same in a south-westerly direction a distance of 330 + ft, to the easterly line of the North Plank Road above mentioned, thence along the easterly line of the Road in a southeasterly direction a distance of 2585 + ft. to a point, thence southwesterly across the road to the northeasterly corner of the Mid-Hudson Shopping Plaza property, thence around the said property on the following courses and distances (1) South 32° 53' 30" West 281.10 ft. (2) South 85° 08' 20" East 236.89 ft. (3) South 8° 10' West 375.80 ft. (4) North 85° 32' 30" West 1045.00 ft. along the proposed Interstate Highway #503 to a point (5) North 88° 27' 30" West 371.38 ft. along said Highway to a point (6) North 1° 19' 10" West 151.15 ft. along proposed Gidney Ave. to a point, (7) North 14° 23' 30" West 288.96 ft. along said Avenue to the east side of a lane, thence continuing along the lane and Shopping Plaza's lands (8) North 20° 27' 40" East 32.01 ft. (9) North 18° 06' 20" East 598.05 ft. (10) North 4° 08' 50" East 274.04 ft. and (11) North 16° 16' 30" East 21.55 ft. to a point in the southwesterly line of the North Plank Road, thence along same and crossing the lane in a northwesterly direction a distance of about 58 ft. to a point, thence continuing along the southwesterly line of the North Plank Road in a northwesterly direction a distance of 765+ ft. to the point and place of beginning, containing 175 acres of land more or less. Prepared by Chumard & McGough, Oct. 26, 1960. Revised November 29, 1960.

[Faint, illegible text, likely bleed-through from the reverse side of the page]

SCHEDULE A
DESCRIPTION OF PREMISES TO BE INCLUDED IN
GREEN ACRES-WELLS ROAD EXTENSION TO
GIDWEY SEWER DISTRICT

BEGINNING in the westerly line of New York State Route No. 300, at the intersection of said westerly line with the northerly line of the 1960 Gidney Water & Sewer District; thence along the westerly line of New York State Route No. 300 in a northerly direction, 2,046 feet more or less to a point; thence in a northeasterly and northwesterly direction, across New York State Route No. 300 and along the westerly and southwesterly line of the Old Turnpike Road, 1,333 feet more or less to a point in the centerline of the Postertown Creek; thence in a northerly direction along the centerline of Postertown Creek, 880 feet more or less to a point; thence in a northeasterly direction 560 feet more or less to a point, said point being 100 feet westerly of the westerly line of Wells Road; thence in a generally northerly direction, 100 feet from and parallel with the westerly line of Wells Road, a distance of 2,260 feet more or less to a point, said point being 100 feet from the southwesterly line of the Postertown Road; thence in a northwesterly direction, 100 feet from and parallel to the southwesterly line of the Postertown Road, a distance of 250 feet more or less to a point; thence in a northeasterly direction 100 feet more or less to a point in the southwesterly line of the Postertown Road; thence in a northeasterly direction, across Postertown Road, and 100 feet westerly from and parallel with the northwesterly line of the Old Postertown Road, a distance of 700 feet more or less to a point; thence in an easterly direction 150 feet more or less to a point on the easterly line of the Old Postertown Road; thence along the northeasterly line of the entrance road of Green Acres, in a southeasterly direction, a distance of 195 feet more or less to a point; thence along the northwesterly line of the Green Acres Subdivision and along the northwesterly line of said entrance road, 932 feet more or less to a point; thence in a northwesterly direction along the line of the Green Acres Subdivision 296 feet more or less to a point; thence along the northwesterly line of the Green Acres Subdivision in a northeasterly direction, 890 feet more or less to a point; thence along the northeasterly line of the Subdivision, in a southeasterly direction, 1,805 feet more or less to a point; thence along the southeasterly line of the Subdivision in a southwesterly direction, a distance of 1,339 feet more or less to a point; thence along the southwesterly line of the Subdivision in a northwesterly direction, 455 feet more or less to a point; thence along the southeasterly line of the Subdivision in a southwesterly direction, 485 feet more or less to a point; thence along the southwesterly line of the Subdivision in a northwesterly direction, 1,030 feet more or less to a point; thence in a southwesterly direction, 100 feet more or less to a point; thence in a northwesterly direction, 100 feet southerly from and parallel with the southwesterly line of the entrance road, a distance of 170 feet more or less to a point, 100 feet easterly of the southeasterly line of the Old Postertown Road; thence parallel with and 100 feet easterly of the easterly line of the Old Postertown Road, in a southwesterly and southeasterly direction, a distance of 800 feet more or less to a point; thence in a generally southwesterly direction 100 feet easterly from and parallel with the easterly line of Wells Road, a distance of 2,500 feet more or less to a point; thence in a westerly

SCOTT AND HOYT
 BOX 511
 233 LIBERTY STREET
 NEWBURGH, N. Y. 12550

STATE
COUNTY
TOWN


direction 100 feet to the easterly line of Wells Road; thence along the easterly line of Wells Road in a southerly and southwesterly direction, a distance of 1,420 feet more or less to a point on the easterly line of the Old Turnpike Road; thence in a generally southerly direction along the easterly line of the Old Turnpike Road, a distance of 530 feet more or less to the easterly line of New York State Route No. 300; thence along the easterly line of New York State Route No. 300, in a southeasterly direction, a distance of 2,000 feet to a point; thence in a southwesterly direction across New York State Route No. 300, a distance of 50 feet more or less to the point and place of beginning.

pared the ...

with the original thereof filed in my office in the Town of Newburgh, Orange County, New York on the 6 day of ... 1917, and that the same is a true and correct copy of the original.

the Town of Newburgh and due record ...
I have hereunto set my hand and the seal of the said town of Newburgh on the 11 day of ... 1917.

James Henry
Town Clerk, Town of Newburgh



... received entered Sept 11, 1917 at 1:15 PM

[Signature]

T AND HOYT
BOX 511
BARTY STREET
GH. N. Y. 12550

All that certain lot, piece or parcel of land situate in the Town of Newburgh, County of Orange, State of New York and being more accurately described and bounded as follows:

Beginning at the intersection of the easterly line of Old Fostertown Road with the northerly line of Valley Forge Road, said point of beginning being an angle point in the existing extension #2 of Wells Road, Gidney Sewer District; thence from said point of beginning and along the northerly side of Old Fostertown Road in a generally north-westerly direction 100'± to a point; thence leaving Old Fostertown Road and along the westerly and northerly line of Section C of Seventy-six Green Acres on the following two courses and distances: in a generally northerly direction 560'± to a point; thence in a generally easterly direction 242'± to a point in the existing boundary of extension #2 of the Wells Road, Gidney Sewer District, said point also being in the westerly line of Valley Forge Road; thence along the existing extension #2 of Wells Road, Gidney Sewer District and following the westerly line of Valley Forge Road in a generally southwesterly direction 620'± to a point; thence continuing along the line of the extension #2 of the Wells Road, Gidney Sewer District and following the northerly line of Valley Forge Road and in a generally northwesterly direction 170'± to the point of beginning.

Containing 3.39± acres

333

SCHEDULE "A"

ONALD R. BECKER
P. O. Box 11
185 Grand Street
Newburgh, N. Y. 12550

TOWN OF NEWBURGH
JOINT SEWER DISTRICT CONSOLIDATION
AGREEMENT

EXHIBIT H

ALGONQUIN SEWER DISTRICT

- H. 1 ALGONQUIN SEWER DISTRICT – BOUNDARY MAP (SEE EXHIBIT E.1)
- H. 2 ALGONQUIN SEWER DISTRICT – DESCRIPTION OF BOUNDARY



Engineers
Planners
Surveyors
Landscape Architects
Environmental Scientists

1607 Route 300, Suite 101
Newburgh, NY 12550
T: 845.564.4495
F: 845.564.0278
www.maserconsulting.com

ORDERED that a Sewer District be established in the said Town of Newburgh, Orange County, New York, as described in the order of the State Comptroller, aforesaid, to be designated as the ALGONQUIN ESTATES SEWER DISTRICT OF THE TOWN OF NEWBURGH, and to be of the following description and boundaries, to wit:

All of those lots, pieces and parcels of land which are designated as Lots Nos. 1 to 11 in Block 'A', 1 to 18 in Block 'B', 1 to 31 in Block 'C', 1 to 18 in Block 'D', 1 to 16 in Block 'E', 1 to 28 in Block 'F', 1 to 25 in Block 'G', 1 to 21 in Block 'H', and 1 to 10 in Block 'J', both numbers inclusive, on a Map of Lands of Dorleigh Homes Inc. Algonquin Estates, Town of Newburgh, County of Orange, New York, dated March 30, 1956 and made by Eustance & Horowitz, Engineers, and duly filed in the Office of the Clerk of said County of Orange.

MARK R. DELOR
New York Land Surveyor Lic. No. 050478

DATE 10/01/15

TOWN OF NEWBURGH
JOINT SEWER DISTRICT CONSOLIDATION
AGREEMENT

EXHIBIT I

CROSSROADS CONSOLIDATED SEWER DISTRICT

LIST OF TAX MAP NUMBERS FOR
PARCELS IN CROSSROADS CONSOLIDATED
SEWER DISTRICT INCLUDING:

1. CROSSROADS SEWER DISTRICT
2. CROSSROADS S.D. – EXT. NO. 1 – STEWART HEIGHTS SERVICE AREA
3. CROSSROADS S.D. – EXT. NO. 1 – SHERWOOD FOREST / DUPONT
PARK SERVICE AREA
4. CROSSROADS S.D. – EXT. NO. 1 – ORANGE LAKE EAST SERVICE AREA
5. CROSSROADS S.D. – EXT. NO. 1 – NEWBURGH GARDENS & PINE
BROOK ESTATES SERVICE AREA
6. JEHOVAH'S WITNESSES CIRCUIT ASSEMBLY HALL, INC. EXTENSION SERVICE AREA
(Included in I.1)
7. COLDEN PARK SEWER DISTRICT
8. WEST STONE STREET EXTENSION SERVICE AREA (Included in I.1)

EXHIBIT I. 1

CROSSROADS SEWER DISTRICT

LIST OF TAX MAPS

TOWN OF NEWBURGH

Page: 6

Dist.	Customer No	Bill To Name	Address	Tax Map No	Bond Units
= Inactive Account, Not counted in totals.					
050	0000501390	ROLLINS, CLYDE	62 DELAWARE RD	55.-4-7	50.00 *
050	0000501400	CELENTANO, THOMAS	64 DELAWARE RD	55.-4-8	50.00 *
050	0000501410	CELENTANO, THOMAS	64 DELAWARE RD	55.-4-9	25.00 *
050	0000501420	CERTO, PASQUALE	66 DELAWARE RD	55.-4-10	50.00 *
050	0000501430	URQUIA, MANUEL & LILA	68 DELAWARE RD	55.-4-11	50.00 *
050	0000501440	HUNTER, WILLIE JR	70 DELAWARE RD	55.-4-12	50.00 *
050	0000501450	MESTRE, JEANE	72 DELAWARE RD	55.-4-13	50.00 *
050	0000501460	COMACHO, DANNY	74 DELAWARE RD	55.-4-14	50.00 *
050	0000501470	PETERSEN, ARTHUR	76 DELAWARE RD	55.-4-15	50.00 *
050	0000501480	COLEGROVE, MARVIN & LI	78 DELAWARE RD	55.-4-16	50.00 *

Total No of Accts This Dist. =====>>> 0
 Total Units This District =====>>> 0

District 051 Crossroads Sewer Bond

051	0000510050	IL CENA COLO	228 SO PLANK RD	60.-2-5.1	159.00
051	0000510060	CBPS REALTY, LLC	208 SO PLANK RD	60.-2-5.21	97.00
051	0000510040	COCCHI, ANTHONY	SO PLANK RD	60.-2-65	53.00
051	0000510170	COREL REALTY INC	SO PLANK RD (HOLMES)	60.-3-1.1	473.00
051	0000510180	SOUTH PLANK HOLDINGS L	209 SO PLANK RD	60.-3-2	100.00
051	0000510200	COSTUBBS LLC C/O MORGA	SO PLANK RD	60.-3-5	68.00
051	0000510210	GALLO, LOUIS J	SO PLANK RD	60.-3-6.1	147.00
051	0000510230	AUTOMOTIVE AUTO LIMITE	195 SO PLANK RD	60.-3-8	101.00
051	0000510240	KALICI, NEDZAT	193 SO PLANK RD	60.-3-9.2	186.00
051	0000510250	KALICI, NEDZAT	191 SO PLANK RD	60.-3-10	90.00 *
051	0000510260	ARMF REALTY, LLC	185 SO PLANK RD	60.-3-12	239.00
051	0000510270	SHYAM INC	SO PLANK RD	60.-3-14.1	184.00
051	0000510280	BC&N CARPETS, INC	179 SO PLANK RD	60.-3-14.2	185.00
051	0000510290	ANGELIS, IOANNIS	177 SO PLANK RD	60.-3-14.3	137.00

TOWN OF NEWBURGH

Page: 7

Dist.	Customer No	Bill To Name	Address	Tax Map No	Bond Units
= Inactive Account, Not counted in totals.					
051	0000510300	SHOWTIME CINEMAS	UNION AVE	60.-3-16.1	25.00 *
051	0000510310	NOTO'S DELI	MEADOW AVE	60.-3-16.21	53.00
051	0000510320	NEWBURGH ALGONQUIN LAN	173 SO PLANK RD	60.-3-16.22	480.00
051	0000510335	NEWBURGH DUDS & SUDS L	169 SO PLANK RD	60.-3-17.1	147.00
051	0000510330	NOTO, KRISTOPHER	171 SO PLANK RD	60.-3-17.2	75.00
051	0000510340	AZB CORP	109 SO PLANK RD	60.-3-18	146.00
051	0000510350	XTRA MART #1520	SO PLANK RD	60.-3-19	78.00
051	0000510360	VERIZON	UNION AVE	60.-3-22.21	448.00
051	0000510370	SHOWTIME CINEMAS LLC	RT 52/1420 RT 300	60.-3-22.222	1,030.00
051	0000510380	OWENS, TREVOR	1422 RT 300	60.-3-23	88.00
051	0000510390	ROBERTS, KEVIN	1430 RT 300	60.-3-24	113.00
051	0000510400	HARRIS, BENJAMIN	1437 RT 300 (FRONT OFFI	60.-3-26.1	335.00
051	0000510410	VERIZON	UNION AVE	60.-3-28.2	242.00
051	0000510420	443400 TJX CO, MAIL ST	UNION AVE	60.-3-29.11	448.00
051	0000510430	COBELL, LLC	COBELL/STRIP MALL	60.-3-29.11	933.00
051	0000510450	PROVIDENT BANK	NEWBURGH TOWNE CENTER	60.-3-32.11	137.00
051	0000510460	COBURGH LLC	UNION AVE	60.-3-32.21	1,469.00
051	0000510470	VANACORE, JOSEPH	MEADOW HILL RD	60.-3-33	50.00
051	0000510480	MALL ACCESS, LLC	13 MEADOW HILL RD	60.-3-34	107.00
051	0000510490	MALL ACCESS LLC	MEADOW HILL RD	60.-3-35.1	38.00
051	0000510500	VANACORE, JOSEPH	MEADOW HILL RD	60.-3-35.2	75.00
051	0000510530	WENDY'S TJM ASSOCIATES	1105 UNION AVE	60.-3-38	150.00
051	0000510535	GALENA ASSOC DBA VALVO	1109 UNION AVE	60.-3-39	161.00
051	0000510545	JR & RAY LLC	1413 RT 300	60.-3-40.2	231.00
051	0000510687	WB INTERCHANGE ASSOC,	UNION AVE	60.-3-41.3	245.00
051	0000510697	WB INTERCHANGE ASSOC,	1396 UNION AVE	60.-3-41.4	117.00
051	0000510554	NEWBURGH MALL MG OFFIC	1401 RT 300 RESTROOMS	60.-3-41.21	60.00
051	0000510555	NEWBURGH MALL MG OFFIC	1401 RT 300 MAINT OFFI	60.-3-41.21	95.00

TOWN OF NEWBURGH

Page: 8

Dist.	Customer No	Bill To Name	Address	Tax Map No	Bond Units
		= Inactive Account, Not counted in totals.			
051	0000510556	NEWBURGH MALL MG OFFIC	1401 RT 300 MAINT OFFI	60.-3-41.21	95.00
051	0000510557	J&J RESTAURANT GROUP I	UNION AVE	60.-3-41.21	51.00 *
051	0000510558	ZALES	1401 RT 300 NB MALL (K	60.-3-41.21	51.00
051	0000510559	NEWBURGH MALL MG OFFIC	1401 RT 300 NB MALL (K	60.-3-41.21	53.00
051	0000510560	BED BATH & BEYOND	UNION AVE	60.-3-41.21	305.00
051	0000510561	PRETZEL TIME	1401 RT 300(SPACE K00	60.-3-41.21	51.00
051	0000510562	MCDONALDS/COLLEY GROUP	1403 RT 300	60.-3-41.21	190.00
051	0000510563	SERDAH NABIL	DAVID'S COOKIES (SP K0	60.-3-41.21	50.00
051	0000510564	NIRMAL MUNJAL	1401 RT 300 NB MALL(SP	60.-3-41.21	235.00
051	0000510566	WEIGHT WATCHERS INT #0	1401 RT 300 COMM RM(SP	60.-3-41.21	83.00
051	0000510568	VENATOR GROUP, INC	1401 RT 300 NB MALL (S	60.-3-41.21	165.00
051	0000510570	SHOE SHOW INC/ACC BILL	NEWBURGH MALL	60.-3-41.21	89.00 *
051	0000510574	SHOE SHOW INC	NEWBURGH MALL	60.-3-41.21	248.00
051	0000510576	WILSON'S SUEDE & LEATH	1401 RT 300 NB MALL (S	60.-3-41.21	79.00 *
051	0000510578	CHILDREN'S PLACE MAIL	1401 RT 300 (SP 1123	60.-3-41.21	158.00
051	0000510580	GENERAL NUTRITION CENT	1401 RT 300 NB MALL (S	60.-3-41.21	71.00
051	0000510582	RT 300 OUTLET INC	NEWBURGH MALL	60.-3-41.21	86.00
051	0000510584	WARNER USA INC	1401 RT 300 NB MALL (S	60.-3-41.21	95.00
051	0000510586	RADIO SHACK #01-1428	1401 RT 300 NB MALL (S	60.-3-41.21	80.00
051	0000510588	NEWBURGH MALL	1401 RT 300 NB MALL (1	60.-3-41.21	95.00 *
051	0000510590	NEWBURGH MALL MGM	1401 RT 300 NB MALL (S	60.-3-41.21	86.00 *
051	0000510592	NEWBURGH MALL MG	1401 RT 300 NB MALL (S	60.-3-41.21	74.00 *
051	0000510594	NEWBURGH MALL	1401 RT 300 NB MALL (S	60.-3-41.21	93.00 *
051	0000510596	NEWBURGH MALL MG OFFIC	1401 RT 300 (SP 1147)	60.-3-41.21	80.00 *
051	0000510598	NEWBURGH MALL	1401 RT 300 NB MALL (S	60.-3-41.21	79.00 *
051	0000510600	NEWBURGH MALL MG OFFIC	1401 RT 300 NB MALL (S	60.-3-41.21	91.00 *
051	0000510602	OFFICE DEPOT #2637	1401 RT 300 NB MALL (S	60.-3-41.21	689.00
051	0000510604	SEARS #2593	1401 RT 300 NB MALL (S	60.-3-41.21	1,093.00

TOWN OF NEWBURGH

Page: 9

Dist.	Customer No	Bill To Name	Address	Tax Map No	Bond Units
		= Inactive Account, Not counted in totals.			
051	0000510606	PERSONAL TOUCH C/O DED	1401 RT 300 NB MALL (S	60.-3-41.21	82.00
051	0000510608	PERSONAL TOUCH%DELDI H	1401 RT 300 NB MALL (1	60.-3-41.21	91.00
051	0000510610	PERSONAL TOUCH C/O DEL	1401 RT 300 NB MALL (S	60.-3-41.21	89.00
051	0000510612	NEWBURGH MALL MG OFFIC	HUNAN PALACE (SP1006)	60.-3-41.21	88.00
051	0000510614	NAIL F X	1401 RT 300 NB MALL (S	60.-3-41.21	83.00
051	0000510616	SBORDONE PIANO & ORGAN	1401 RT 300 NB MALL (S	60.-3-41.21	75.00
051	0000510618	DOCTOR SHOE	1401 RT 300 NB MALL (SP	60.-3-41.21	55.00
051	0000510619	NEWBURGH MALL MG OFFIC	1401 RT 300 NB MALL (S	60.-3-41.21	101.00
051	0000510620	NEWBURGH MALL MGT OFFI	1401 RT 300	60.-3-41.21	71.00 *
051	0000510622	SOSSI INC	1401 RT 300 NB MALL (1	60.-3-41.21	100.00
051	0000510624	LERNER NEW YORK, INC/	1401 RT 300 NB MALL (60.-3-41.21	163.00
051	0000510626	FOOTLOCKER	1401 RT 300 NB MALL (S	60.-3-41.21	112.00
051	0000510628	MOON S. LEE MMA	1401 RT 300 NB MALL (S	60.-3-41.21	127.00
051	0000510630	OLYMPIA SPORT CENTER	(SPACE 1033)	60.-3-41.21	122.00
051	0000510632	PAYLESS SHOES, INC #447	1401 RT 300 NB MALL (S	60.-3-41.21	104.00
051	0000510634	GAMESTOP SITE #1331	1401 RT 300 NB MALL (S	60.-3-41.21	72.00
051	0000510636	COSIMOS PIZZA-DIBRIZZI	1401 RT 300 NB MALL (S	60.-3-41.21	84.00
051	0000510638	PELELLA-MEKEEL, PATRIC	1401 RT 300 NB MALL (S	60.-3-41.21	63.00
051	0000510640	T & T JEWELERS D/B/A H	1401 RT 300 NB MALL (S	60.-3-41.21	94.00
051	0000510642	NEWBURGH MALL MANAGEME	1401 RT 300 NB MALL (SP	60.-3-41.21	417.00
051	0000510644	CELLULAR SALES OF KNOX	1401 RT 300 NB MALL (S	60.-3-41.21	68.00
051	0000510646	JULES VISION	1401 RT 300 NB MALL (S	60.-3-41.21	74.00
051	0000510648	BIG BIGGIEWEAR	1401 RT 300 (SP 1057)	60.-3-41.21	72.00
051	0000510650	TRANSWORLD ENTERTAINME	1401 RT 300 NB MALL (S	60.-3-41.21	191.00
051	0000510652	NEWBURGH MALL MANAGEME	1401 RT 300 NB MALL (S	60.-3-41.21	142.00
051	0000510654	UNITED RETAIL INC	1401 RT 300 NB MALL (S	60.-3-41.21	118.00
051	0000510656	THE COURE FASHION II,	1401 RT 300 NB MALL (S	60.-3-41.21	104.00
051	0000510658	NEWBURGH MALL	1401 RT 300 NB MALL (S	60.-3-41.21	176.00

TOWN OF NEWBURGH

Page: 10

Dist.	Customer No	Bill To Name	Address	Tax Map No	Bond Units
		= Inactive Account, Not counted in totals.			
051	0000510660	CORINTHIAN HOUSE OF BE	1401 RT 300 NB MALL (S	60.-3-41.21	90.00
051	0000510662	FLORAL MAGIC	1401 RT 300 NB MALL (S	60.-3-41.21	78.00
051	0000510664	BON'TON DEPT STORE INC	1401 RT 300 NB MALL(SP	60.-3-41.21	1,210.00
051	0000510666	DENTAL CENTER	1401 RT 300 NB MALL (S	60.-3-41.21	196.00
051	0000510668	NEWBURGH MALL MG OFFIC	1401 RT 300 NB MALL (S	60.-3-41.21	84.00
051	0000510670	CARD CAROUSAL SOUTH IN	1401 RT 300 NB MALL (S	60.-3-41.21	93.00
051	0000510672	STERLING OPTICAL	1401 RT 300 NB MALL (S	60.-3-41.21	75.00
051	0000510674	NEWBURGH MALL	1401 RT 300 NB MALL(SP	60.-3-41.21	121.00
051	0000510676	PCX INC	1401 RT 300 NB MALL (S	60.-3-41.21	99.00
051	0000510678	THINGS REMEMBEREDC/OCO	1401 RT 300 NB MALL (S	60.-3-41.21	66.00
051	0000510680	BATH&BODY WKS STORE #4	1401 RT 300 NB MALL (S	60.-3-41.21	96.00
051	0000510682	KAY JEWELERS #1066	1410 RT 300 NB MALL(SP	60.-3-41.21	84.00
051	0000510684	CLAIRE'S BOUTIQUES, IN	1401 RT 300 NB MALL(SP	60.-3-41.21	61.00
051	0000510663	HUDSON HEALTH PLAN	1401 RT 300	60.-3-41.21	100.00
051	0000510667	NEWBURGH MALL	1401 RT 300 (SP 1081)	60.-3-41.21	70.00
051	0000510569	FLAMING GRILL & BUFFET	URBAN RETAIL PROPRTIE	60.-3-41.21	524.00
051	0000510685	JR & RAY LLC	UNION AVE	60.-3-41.22	25.00 *
051	0000510572	SHOE SHOW INC/ACC BILL	NEWBURGH MALL	60.-3-41.210	74.00
051	0000510700	1400 RT 300 LLC	1400 RT 300	60.-3-43	601.00
051	0000510720	GOLDMINE LLC	1402 RT 300	60.-3-44.2	219.00
051	0000510750	WB INTERCHANGE ASSOC,	UNION AVE	60.-3-48	80.00
051	0000510760	WB INTERCHANGE ASSOC,	UNION AVE	60.-3-49.1	248.00
051	0000510770	NIEDRITIS,ERIK ALVIS M	UNION AVE	60.-3-49.21	125.00
051	0000510780	WB INTERCHANGE ASSOC,	UNION AVE	60.-3-49.22	2,118.00
051	0000510870	WALDEN FEDERAL	211 SO PLANK RD	60.-3-50	155.00
051	0000510880	MEADOW HILL REALTY LLC	356 MEADOW AVE	60.-3-51.1	802.00
051	0000510890	CRE JV FIVE BRANCH HOL	1416 UNION AVE	60.-3-52	157.00
051	0000510510	UNION AVE, LLC	1421 RT 300/UNION AVE	60.-3-54	244.00

TOWN OF NEWBURGH

Page: 11

Dist.	Customer No	Bill To Name	Address	Tax Map No	Bond Units
= Inactive Account, Not counted in totals.					
051	0000510520	BAB GROUP LLC	1423 RT 300	60.-3-55	125.00
051	0000510525	MARKETPLACE AT NEWURGH	RT 300	60.-3-56	35.00
051	0000510900	LACHANCE, RAYMOND J	253 SO PLANK RD	61.-1-1	275.00
051	0000510910	RONMIKE PK, INC/M DENH	165 SO PLANK RD	61.-1-2	615.00
051	0000510920	PELLIGRINO, JOSEPH	245 SO PLANK RD	61.-1-3	140.00
051	0000510930	MARCHIE, JAMES	241 SO PLANK RD	61.-1-4	50.00
051	0000510940	RICCI, JENNIE F	235 SO PLANK RD	61.-1-5./1	50.00 *
051	0000510950	RICCI, JENNIE F	235 SO PLANK RD	61.-1-5./2	133.00
051	0000510960	DELCONTE, LOUIS C/O RIC	235 SO PLANK RD	61.-1-6	50.00
051	0000510970	MANLEY, JAMES	231 SO PLANK RD	61.-1-7	100.00
051	0000510980	TERRY, JOHN	6 MONKEY RUN RD	61.-1-8	50.00
051	0000510990	BETCHER, NATALIE	8 MONKEY RUN RD	61.-1-9	50.00
051	0000511010	MCNEAL, LUCILLE P	16 MONKEY RUN RD	61.-1-10.21	50.00
051	0000511060	LEASE MGM	SO PLANK RD	61.-1-10.24	25.00
051	0000511050	MIHALCO, EMIL	12 MONKEY RUN RD	61.-1-10.232	50.00
051	0000511070	ALGONQUIN SUPPLY	227 SO PLANK RD	61.-1-11.1	118.00
051	0000511080	ALVARADO, DAVID	SO PLANK RD	61.-1-14.1	50.00
051	0000511090	REALY BIG REAL ESTATE	225 SO PLANK RD	61.-1-15	107.00
051	0000511100	223 SO PLANK RD, LLC	223 SO PLANK RD	61.-1-16	86.00
051	0000511110	SCOTTO, ROBERT & KIM	221 SO PLANK RD	61.-1-17	50.00
051	0000511120	PONESSE, MICHELLE	145 SO PLANK RD	61.-1-18	25.00
051	0000511130	PONESSE, MICHELLE	145 SO PLANK RD	61.-1-19	155.00
051	0000511030	GIDA, JOSEPH	7 GIDA RD	61.-1-20	50.00
051	0000511035	GIDA, JOSEPH	6 GIDA RD	61.-1-21.2	50.00
051	0000511020	ALGONQUIN SUPPLY	227 SO PLANK RD	61.-1-22	50.00
051	0000511040	MCNEAL, STANLEY	16 MONKEY RUN RD	61.-1-23	25.00
051	0000511140	CASS, RAYMOND	236 SO PLANK RD	61.-2-1	117.00
051	0000511150	CASS, RAYMOND	234 SO PLANK RD	61.-2-2.1	50.00

TOWN OF NEWBURGH

Page: 12

Dist.	Customer No	Bill To Name	Address	Tax Map No	Bond Units
		= Inactive Account, Not counted in totals.			
051	0000510063	WINDSOR HILL REALTY	1 SPRING SQ BUS PK	61.-3-1	87.00
051	0000510064	WINDSOR HILL REALTY	3 SPRING SQ BUS PK	61.-3-2	87.00
051	0000510065	WINDSOR HILL REALTY	4 SPRING SQ BUS PK	61.-3-3	98.00
051	0000510066	WINDSOR HILL REALTY	2 SPRING SQ BUS PK	61.-3-4	91.00
051	0000511160	KANEWPO LLC	SO PLANK RD	64.-1-1.1	245.00
051	0000511170	MATKIEWICZ JOHN W	SO PLANK RD	64.-1-2	122.00
051	0000511190	GALATI, GREGG	SO PLANK RD	64.-1-5	25.00 *
051	0000511200	GALATI, GREGG	206 SO PLANK RD	64.-1-6.11	97.00
051	0000511220	NOTO, KRISTOPHER	1 WARING RD	64.-2-8.2	110.00
051	0000511240	DISCIGLIO, JOSEPH	SO PLANK RD	64.-2-9	75.00
051	0000511250	GAYDOS, GARY	116 OLD SO PLANK RD	64.-2-10.12	75.00
051	0000511260	LIGHTBODY, IRENE	120 OLD SO PLANK RD	64.-2-11.1	75.00
051	0000511270	SEAGRAVES, BENJAMIN	118 OLD SO PLANK RD	64.-2-11.21	50.00
051	0000511280	SARWAR, NAZAEEN DR	120 OLD SO PLANK RD	64.-2-12.1	50.00
051	0000511290	SARWAR, NAZAEEN DR	120 OLD SO PLANK RD	64.-2-12.2	75.00
051	0000511300	CRINIERI MATTHEW	SO PLANK RD	64.-2-13	0.00 *
051	0000511310	CRINIERI, MATTHEW J	SO PLANK RD	64.-2-14.1	166.00
051	0000511330	ADAMS, GARY & DONNA	190 SO PLANK RD	64.-2-16	245.00
051	0000511340	KUPRYCH, MICHAEL & GAR	174 SO PLANK RD	64.-2-18	119.00
051	0000511440	WINONA LAKE FIRE CO	104 SO PLANK RD	64.-4-20	291.00
051	0000511450	RUSSELL, JOHN LEONARD	166 SO PLANK RD	64.-4-21./1	55.00
051	0000511460	RUSSELL, JOHN & DIANE	166-168 SO PLANK RD	64.-4-21./2	134.00
051	0000511470	OLD PLANK LLC	102 OLD SO PLANK RD	64.-4-22	179.00
051	0000511480	DALY, MARY	OLD SO PLANK RD	64.-4-23	147.00
051	0000511490	KLINDWORT, MAX	110 OLD SO PLANK RD	64.-4-24.1	50.00
051	0000511495	GUTIERREZ, SUSAN	108 OLD SO PLANK RD	64.-4-24.2	101.00
051	0000511590	PRELAJ, ARTAN	154 SO PLANK RD	65.-6-13	168.00
051	0000511600	BANK OF AMERICA CORP	1414 ST RT 300	66.-2-1	113.00

TOWN OF NEWBURGH

Page: 13

Dist.	Customer No	Bill To Name	Address	Tax Map No	Bond Units
		= Inactive Account, Not counted in totals.			
051	0000511650	TACO BELLC/O EL RANCHO	1142 UNION AVE	66.-2-26	168.00
051	0000511660	MIDDLETOWN ENTERPRISES	1410 ST RT 300	66.-3-1.1	120.00
051	0000510710	LT BLDG CORP%THYLAN AS	UNION AVE	66.-3-19	110.00
051	0000510730	AXINN, DONALD E	UNION AVE	66.-3-19	0.00 *
051	0000510740	ORANCOM, LLC	1404 UNION AVE	66.-3-20	612.00
051	0000519000	VALON & VALON	34 PLANK ROAD	84.-2-1.1	50.00
051	0000519001	THOMAS COSTA	15 WEST STONE STREET	84.-3-1	50.00
051	0000519002	SCOTT TARANT & KAREN R	11 WEST STONE STREET	84.-3-2	50.00
051	0000519003	ANA PEREZ JIMENEZ	9 WEST STONE STREET	84.-3-3	50.00
051	0000519004	DONALD L. DUBOIS	5 WEST STONE STREET	84.-3-4	75.00
051	0000519005	DOUGLAS H. SLAUGHTER, J	9 NORTH CARPENTER AVE	84.-3-5	50.00
051	0000519006	GLORIA I GEYER	7 NORTH CARPENTER AVE.	84.-3-6	50.00
051	0000519007	JASON H. TARANT	5 NORTH CARPENTER AVE	84.-3-7	50.00
051	0000519008	NORTH PLANK DEVELOPEME	3 NORTH CARPENTER AVEN	84.-3-8	50.00
051	0000519009	TOLL ROAD MANOR, LLC	16 PLANK ROAD	84.-3-9	375.00
051	0000519010	THOMAS COSTA	30 PLANK ROAD	84.-3-15	234.00
051	0000519011	ERIK & LISA SICKLER	1 EAST STONE STREET	84.-4-1	50.00
051	0000519012	JOANNE M. MAJEWSKI &	12 PLANK ROAD	84.-4-26	100.00
051	0000519013	PAUL & ANGELA BARBERO	14 PLANK ROAD	84.-4-27	143.00
051	0000519014	ABRAHAM CUMMINGS	4 NORTH CARPENTER AVEN	84.-4-28	75.00
051	0000519015	CECILE LEDOUX & PAUL L	8 NORTH CARPENTER AVEN	84.-4-29	50.00
051	0000519016	250 LAKE STREET PROPER	EAST STONE STREET	84.-5-1	25.00
051	0000519017	JEFFREY & CHRISTINE PE	12 WEST STONE STREET	84.-5-2	75.00
051	0000519018	ANDREW MASSIMILIAN	10 WEST STONE STREET	84.-5-4.1	50.00
051	0000519019	ANDREW R. MASSIMILIAN	EAST STONE STREET	84.-5-5	25.00
051	0000519020	ANDREW R. MASSIMILIAN	8 WEST STONE STREET	84.-5-6.1	75.00
051	0000519021	NEREO & MAGDALENA ZAPA	6 WEST STONE STREET	84.-5-7	50.00
051	0000519022	DARLENE E. CORNELL	4 WEST STONE STREET	84.-5-8	50.00

TOWN OF NEWBURGH

Page: 14

<u>Dist.</u>	<u>Customer No</u>	<u>Bill To Name</u>	<u>Address</u>	<u>Tax Map No</u>	<u>Bond Units</u>
= Inactive Account, Not counted in totals.					
051	0000519023	RAFIQ A. MAJEEED	2 WEST STONE STREET	84.-5-9	50.00
051	0000511700	CARFORA, CHRISTOPHER	276 RT 17K	86.-1-11	140.00
051	0000511710	P A PALLADINO, INC	RT 17K	86.-1-12	92.00
051	0000511720	ACE RUSTPROOFING, INC	272 RT 17K	86.-1-13	172.00
051	0000511730	CUMBERLAND FARMS, INC	270 RT 17K & ROCK CUT	86.-1-14	93.00
051	0000511740	KELSON. TODD	7 ROCK CUT RD	86.-1-15	50.00
051	0000511750	NINE ROCK CUT, LLC	3 ROCK CUT RD	86.-1-16	78.00
051	0000511760	A & A AMERICAN ALARM C	17 ROCK CUT RD	86.-1-17	166.00
051	0000511770	KRIZEK, KENNETH E	ROCK CUT RD	86.-1-18	50.00
051	0000511830	17K REALTY. LLC	RT 17K	86.-1-26.1	88.00
051	0000511840	PLAYERS AIRPORT LMT	15 RACQUET RD	86.-1-26.21	1,064.00
051	0000511850	RACQUET ROAD OFFICE PK	11 RACQUET RD	86.-1-26.22	268.00
051	0000511860	BRUSCHETTI, FRANCES & A	RT 17K	86.-1-26.31	97.00
051	0000511870	ASHOKA ASSOCIATES	RT 17K	86.-1-26.32	25.00
051	0000511920	COLANDREA, COSIMO	RT 17K	86.-1-34	218.00
051	0000511930	DOYLE PROPERTIES, LLC	21 POMERICO DR	86.-1-35.12	451.00
051	0000511940	LBK REALTY CORP, INC	21 POMARICO DRIVE	86.-1-35.21	35.00
051	0000511950	BAB GROUP LLC	246 RT 17K	86.-1-36	141.00
051	0000511960	KRITI DINER-RESTAURANT	240 RT 17K	86.-1-37.1	190.00
051	0000511970	ANA F. LEE - CSOKE	32 POMARICO DR	86.-1-37.21	100.00
051	0000511980	BURGOS, EDWIN M	22 POMARICO DR	86.-1-37.221	68.00
051	0000511990	PENUEL PENTECOSTAL	RT 17K	86.-1-37.222	330.00
051	0000512040	GANCI, ROBERT J	RT 17K	86.-1-38	53.00
051	0000512050	MID HUDSON CIVIC CENTE	21 LAKESIDE RD	86.-1-39.1	1,231.00
051	0000512150	COSTUBBS LLC C/O MORGA	RT 17K	86.-1-39.3	148.00
051	0000512085	COMFORT INN	5 LAKESIDE RD	86.-1-39.21	2,027.00
051	0000512100	21 LAKESIDE PROPERTIES	RT 17K	86.-1-39.22	130.00
051	0000512120	21 LAKESIDE PROPERTIES	RT 17K	86.-1-39.23	360.00

BOND ROLL REPORT
 PRINTED ON 07/20/2015 AT 10:48 AM
 REPORT DESCRIPTION : SECOND QUARTER -- JULY 20, 2015

TOWN OF NEWBURGH

Page: 15

Dist.	Customer No	Bill To Name	Address	Tax Map No	Bond Units
= Inactive Account, Not counted in totals.					
051	0000512250	AUTO AUCTION	RT 17K	86.-1-60.42	359.00
051	0000512350	CCFV REALTY INC	RT 17K	86.-1-85.1	198.00
051	0000512367	84 LUMBER CO	RACQUET RD	86.-1-85.2	95.00 *
051	0000512376	NO PLANK RD DEV	64 ROCK CUT RD	86.-1-85.31	110.00
051	0000512377	NO PLANK RD DEV	66 ROCK CUT RD	86.-1-85.32	63.00
051	0000512378	FOREST CREST PROPERTIE	RACQUET RD	86.-1-85.33	773.00
051	0000512379	FOREST CREST PROPERTIE	RACQUET RD	86.-1-85.34	108.00
051	0000512380	RACQUET RD BUSINESS PL	RACQUET RD	86.-1-85.35	377.00
051	0000512470	DANZA GROUP XIV, LLC	254 RT 17K	86.-1-86	421.00
051	0000512480	MANHEIM SERVICES CORP	FLETCHER DR NO	86.-1-87.1	625.00
051	0000512570	MANISCALCHI, LEONARD	RACQUET RD	86.-1-90	88.00
051	0000512580	HUDSON WEST REALTY	RACQUET RD	86.-1-91	25.00
051	0000512640	NYC DEPT OF WATER SUPP	DRURY LANE	89.-1-20	358.00
051	0000512680	AJ DOUGLAS, INC	263 RT 17K	89.-1-27	238.00
051	0000512690	17K PROPERTY GROUP LLC	RT 17K	89.-1-28	515.00
051	0000512700	CATANZARO, CHARLES & DO	259 RT 17K	89.-1-29	327.00
051	0000512710	SCOTTI, CIVITA	RT 17K	89.-1-30.1	162.00
051	0000512720	SHINYA, HIROMI, M D	RT 17K	89.-1-30.2	299.00
051	0000512730	SHINYA, HIROMI, M D	RT 17K	89.-1-31	25.00
051	0000512735	BERLIN LLC	RT 17K	89.-1-32	30.00
051	0000512760	MAZZARELLI, EUGENE	210 RT 17K	89.-1-64	50.00
051	0000512770	MAZZARELLI, EUGENE	RT 17K	89.-1-65	292.00
051	0000512785	BBS REAL ESTATE MGM, L	RT 17K/STEWART PROJ.	89.-1-66	490.00
051	0000512810	H.D.L. RT 17K LLC	206 RT 17K	89.-1-67	655.00
051	0000512940	NEWBURGH AUTO AUCTION	RT 17K(REGAL BAG)	89.-1-69.11	5,308.00
051	0000513020	NYS DOT % AMERICAN EXP	1 EXPRESS DR	89.-1-74.1	552.00
051	0000513030	CESSNA AIRCRAFT	3 EXPRESS DR	89.-1-74.2	552.00
051	0000513000	GE CORPORATE AIR TRANS	169 RT 17K -HANGAR	89.-1-78	1,000.00

Dist.	Customer No	Bill To Name	Address	Tax Map No	Bond Units
= Inactive Account, Not counted in totals.					
051	0000513036	NYS DOT	41 GOVERNOR DR	89.-2-8	358.00
051	0000513040	NEWBURGH IND ASSOC, LL	3 ENTERPRISE DR	89.-2-12	3,481.00
051	0000513050	NORTH AMERICAN TERMINA	100 ENTERPRISE DR FEDE	89.-2-13.1	1,289.00
051	0000513060	K&M PACKING INC	20 GOVERNOR DR	89.-2-14	837.00
051	0000513070	LKD REALTY-NYS DOT	15 GOVERNOR DR	89.-2-16.1	648.00
051	0000513080	NEWBURGH ADVENTURES, L	30 GOVERNOR DR	89.-2-17	370.00
051	0000513090	NELCO CORP/	40 GOVERNOR DR	89.-2-18	1,847.00
051	0000512660	VERIZON	STEWART INDUSTRIAL	89.-2-19	62.00
051	0000513097	NYS C/O DEL MONTE CORP	GOVERNOR DR	89.-2-22	1,442.00
051	0000513200	C&S WHOLESALÉ /US ENER	7 CORPORATE DR	95.-1-1.1	6,369.00
051	0000513280	700-900 LLC	100 CORPORATE BLVD BLD	95.-1-1.22	1,193.00
051	0000513360	KRAFT FOODS/NABISCO	RTE 17K	95.-1-1.32	889.00
051	0000513370	MATRIX NEWBURGH LLC	RT 17K	95.-1-4.12	1,135.00
051	0000513470	RAACKE, HENRY	1297 ST RTE 300	95.-1-9	233.00
051	0000513480	RATAN NEWBURGH LLC	RT 300 RAMADA INN	95.-1-10	50.00
051	0000513485	ZIMPLEX INC	1295 RT 300	95.-1-14.1	115.00
051	0000513490	ALLSTATE EQUITIES, LLC	1279 UNION AVE	95.-1-15.1	942.00
051	0000513510	FAIRVIEW CAR WASH	86 RT 17K	95.-1-18	235.00
051	0000513530	SUNOCO, INC SITE 7297	78 RT 17K	95.-1-25	99.00
051	0000513570	MAR PROPERTIES, LLC	99 RT 17K	95.-1-33	175.00
051	0000513580	GETTY PETROLEUM MARKET	RT 17K	95.-1-34	91.00
051	0000513590	COOK, DONNA	32 ORR AVE	95.-1-35	50.00
051	0000513600	AMODEO, THOMAS	34 ORR RD	95.-1-36	83.00 *
051	0000513610	AMODEO, THOMAS	ORR AVE	95.-1-37.2	180.00 *
051	0000513620	HESS CORP	1011 UNION AVE	95.-1-38.2	168.00
051	0000513630	HESS CORP	UNION AVE	95.-1-39.1	25.00 *
051	0000513640	WAL-MART #01-2104	UNION AVE	95.-1-39.21	4,411.00
051	0000513695	TLC CENTRAL, LLC	1205 UNION AVE/APPLEBE	95.-1-39.22	234.00

TOWN OF NEWBURGH

Page: 17

<u>Dist.</u>	<u>Customer No</u>	<u>Bill To Name</u>	<u>Address</u>	<u>Tax Map No</u>	<u>Bond Units</u>
		= Inactive Account, Not counted in totals.			
051	0000513700	THE FOUR-B'S	7-9 ORR AVE	95.-1-40	289.00
051	0000513710	VECCHIO, ANNA	25 ORR AVE	95.-1-41	248.00
051	0000513730	FIN AMO, LLC	35 ORR AVE	95.-1-43.1	103.00
051	0000513740	NENNI, PERRY J	41 ORR AVE	95.-1-44	108.00
051	0000513750	MILANO, MARTIN J	ORR AVE	95.-1-45.12	143.00
051	0000513765	MILANO, MARTIN J	15 CROSSROADS COURT	95.-1-45.22	2,397.00
051	0000513795	OR CTY DIV OF ENVIRONM	ORR AVE	95.-1-46.2	38.00
051	0000513800	PPDMC,LLC	38 ORR AVE	95.-1-47.2	25.00
051	0000513820	SINGH REALTY	100 RT 17K	95.-1-49.2	119.00
051	0000513805	DIBRIZZI, COSIMO	RT 17K	95.-1-49.12	160.00
051	0000513830	COUNTY OF ORANGE	RT 17K	95.-1-53	128.00
051	0000513840	DIBRIZZI, ANGELA	RT 17K	95.-1-54.1	278.00
051	0000513860	BISS REALTY, INC	RT 17K	95.-1-54.2	215.00
051	0000513870	SMOLINSKI, FRANK J	120 RT 17K	95.-1-56	50.00
051	0000513880	COLANDREA, COSIMO J	RT 17K	95.-1-57	73.00
051	0000513890	RED OAK SOS LLC	124 RT 17K	95.-1-58	400.00
051	0000513920	PALMERONE, JOSEPH T	RT 17K	95.-1-59	50.00
051	0000513930	KANE, MICHAEL	RT 17K	95.-1-60	50.00
051	0000513940	LACOLLA, JAMES	130 RT 17K	95.-1-61	50.00
051	0000513950	144 RT 17K, LLC	144 RT 17K	95.-1-62	181.00
051	0000513960	142 RT 17K PROPERTY LL	142 RT 17K	95.-1-63.1	357.00
051	0000513970	PITSINOS, ATHENA	124 RT 17K	95.-1-64	25.00
051	0000513350	W W GRAINGER BRANCH #5	300 CORP BLVD	95.-1-65	312.00
051	0000513355	NAT REALTY	CORPORATE BLVD	95.-1-66	68.00
051	0000513260	NATIONAL REALTY	CORPORATE BLVD/RT 17K	95.-1-67	1,408.00
051	0000513100	C & S WHOLESale/US ENE	RT 17K	95.-1-68	265.00
051	0000513140	A DUIE PYLE INC/NEW PE	1000 CORPORATE BLVD	95.-1-69.1	381.00
051	0000513150	MATRIX NEWBURGH I LLC	RT 17K	95.-1-69.25	590.00

BOND ROLL REPORT
 PRINTED ON 07/20/2015 AT 10:48 AM
 REPORT DESCRIPTION : SECOND QUARTER -- JULY 20, 2015

TOWN OF NEWBURGH

Page: 18

Dist.	Customer No	Bill To Name	Address	Tax Map No	Bond Units
= Inactive Account, Not counted in totals.					
051	0000513780	PPDMC,LLC	RT 17K	95.-1-73	58.00
051	0000513785	GE CAPITAL REAL ESTATE	14 CROSSROADS CT	95.-1-74	902.00
051	0000513148	F.W. WEBB CO	600 CORPORATE BLVD	95.-1-75	995.00
051	0000513149	SUNMARK FEDERAL CREDIT	RT 17K	95.-1-76	155.00
051	0000513990	LOWE'S REALTY DEVELOPE	1031 UNION AVE	96.-1-2	50.00 *
051	0000514000	CALALUCA, MICHAEL	1231 ST RT 300	96.-1-3	50.00
051	0000514010	POMARICO PROPERTIES	1229 ST RTE 300	96.-1-4	122.00
051	0000514020	POMARICO, MIKE	1227 RT 300	96.-1-5	100.00
051	0000514030	AMODEO, THOMAS	1225 RT 300	96.-1-6.2	360.00
051	0000514040	AMODEO, THOMAS	1223 RT 300	96.-1-7	50.00 *
051	0000514050	AMODEO, THOMAS	8 ORR AVE	96.-1-8	50.00 *
051	0000514060	AMODEO, THOMAS	1221 ST RTE 300	96.-1-9	50.00 *
051	0000514070	DIBRIZZI, COSIMO	1219 ST RT 300	96.-1-10	50.00 *
051	0000514080	CPK UNION, LLC	1217 RT 300	96.-1-11.1	305.00
051	0000514090	GREENHOUSE RENTAL APTS	STEWART AVE	97.-1-2	1,555.00
051	0000514140	GREENHOUSE APARTMENTS	STEWART AVE	97.-1-3.1	2,115.00
051	0000514190	GREENHOUSE APARTMENTS	STEWART AVE	97.-1-3.2	25.00
051	0000514220	AUTUMN SKY DEVELOPEMEN	BENSON AVE	97.-1-5	413.00 *
051	0000514260	CENTRAL HUDSON	RT 17K	97.-1-21.1	75.00
051	0000514270	AUTO AUCTION INC	18 RT 17K BLDG #1	97.-1-21.2	1,502.00
051	0000514470	17K WAREHOUSE INC	10 RT 17K	97.-1-21.3	53.00 *
051	0000514480	COLANDREA, COSIMO	RT 17K	97.-1-22	170.00
051	0000514500	BET-ROS % WAREHOUSE FU	10 RT 17K	97.-1-24.2	592.00
051	0000514510	KADUK, E & GREENBERG,	14 RT 17K	97.-1-25	156.00
051	0000514520	BJS HOLDING LLC	16 RT 17K	97.-1-26	170.00
051	0000514545	KH ORANGE REALTY, LLC	RT 17K	97.-1-27.1	53.00
051	0000514530	PMI ENTERPRISES, LLC	NEW YORK IMAGING	97.-1-27.21	203.00
051	0000514540	ALDI INC -SOUTH WINDSO	13 RT 17K	97.-1-27.22	476.00

BOND ROLL REPORT
 PRINTED ON 07/20/2015 AT 10:48 AM
 REPORT DESCRIPTION : SECOND QUARTER -- JULY 20, 2015

TOWN OF NEWBURGH

Page: 19

Dist.	Customer No	Bill To Name	Address	Tax Map No	Bond Units
		= Inactive Account, Not counted in totals.			
051	0000514580	CARROLL, GEORGE M	7 RT 17K	97.-1-28.1	327.00
051	0000514600	KAHN, HAROLD	RT 17K	97.-1-30.11	168.00
051	0000514700	NEWBURGH JEWISH COMM C	68 STEWART AVE	97.-1-47.2	242.00
051	0000514715	NEWBURGH JEWISH COMM C	68 STEWART AVE	97.-1-48.2	89.00
051	0000514720	200 STONY BROOK ASSOC,	RT 17K	97.-1-49	115.00
051	0000514750	HOSPICE OF ORANGE CTY	800 STONY BROOK COURT	97.-1-51.1	280.00
051	0000514760	AIELLO, CARL	NCR/BIRNBAUM	97.-1-53	155.00
051	0000514770	STONYBROOK COURT ASSOC	STONYBROOK COURT	97.-1-54	135.00
051	0000514780	CENTRAL VALLEY REAL ES	STONY BROOK COURT	97.-1-55	25.00
051	0000514790	COUTO REALTY	1200 STONY BROOK COURT	97.-1-56	135.00
051	0000514800	TOPO REALTY	RT 17K	97.-1-58	127.00
051	0000514810	NORMET ENTERPRISES INC	RT 17K	97.-1-59	135.00
051	0000514550	ASSEMBLY OF GOD	9 RT 17K	97.-1-63	427.00
051	0000514560	ASSEMBLY OF GOD	9 RT 17K	97.-1-64	232.00
051	0000514200	DRA FIDELCO NEWBURGH	STEWART AVE	97.-1-65	2,118.00
051	0000514890	SHORTLINE BUS	RT 17K	97.-2-2./2	84.00
051	0000514900	BIGG, MICHAEL, JR	RT 17K	97.-2-3	135.00
051	0000514915	BIGG, MICHAEL, JR	RT 17K	97.-2-4	25.00
051	0000514930	NFM LLC	61 STEWART AVE	97.-2-5.22	2,435.00
051	0000514974	TARGET CORP	50 RT 17K STE 120	97.-2-7.21	1,639.00
051	0000514976	PAYLESS SHOE SOURCE #1	CROSSROADS PLAZA	97.-2-7.21	112.00
051	0000514990	JUSTER ASSOCIATES	RT 17K PHOTOMAT	97.-2-7.22	25.00 *
051	0000514932	OCI MANAGEMENT INC	44 RT 17K ST#606137	97.-2-7.22	205.00
051	0000514934	RIVERSIDE BANK	52 RT 17K STE 201	97.-2-7.22	86.00
051	0000514936	VERIZON	52 RT 17K STE 205	97.-2-7.22	91.00
051	0000514938	VERIZON	52 RT 17K STE 203	97.-2-7.22	68.00
051	0000514940	MILL STREET MATTRESS &	52 RT 17K STE 209	97.-2-7.22	76.00
051	0000514941	INNAT CHIROPRACTIC PC	52 RT 17K SUITE 207	97.-2-7.22	66.00

Dist.	Customer No	Bill To Name	Address	Tax Map No	Bond Units
		= Inactive Account, Not counted in totals.			
051	0000514944	SUBWAY INC % PATEL	52 RT 17K STE 211	97.-2-7.22	93.00
051	0000514946	PAYLESS WINE & LIQUOR	52 RT 17K STE 215	97.-2-7.22	93.00
051	0000514948	ASSOCIATED FOOD	52 RT 17K STE 217	97.-2-7.22	788.00
051	0000514950	DOLLAR KING	52 RT 17K STE 219	97.-2-7.22	131.00
051	0000514951	RITE AID #1302-03	RT 17K	97.-2-7.22	91.00
051	0000514952	QUEEN NAIL	52 RT 17K STE 223	97.-2-7.22	91.00
051	0000514954	GEJ NEWBURGH LLC	52 RT 17K STE 225	97.-2-7.22	99.00
051	0000514956	BABIAN, STEPHEN	52 RT 17K/ STE 227	97.-2-7.22	135.00
051	0000514958	STAFFMARK INVESTMENT L	50 RT 17K STE 102	97.-2-7.22	67.00
051	0000514960	LEE, KENNETH DDS	50 RT 17K STE 104	97.-2-7.22	88.00
051	0000514962	BUNAS PIZZA INC	50 RT 17K STE 106	97.-2-7.22	91.00
051	0000514963	LOVEKOR, INC	50 RT 17K STE 108	97.-2-7.22	69.00
051	0000514964	GEJ NEWBURGH LLC	50 RT 17K STE 110	97.-2-7.22	122.00
051	0000514966	SALLY BTY SUPPLE-SITE	50 RT 17K STE 112	97.-2-7.22	93.00
051	0000514968	GEJ	50 RT 17K SUITE 114	97.-2-7.22	101.00
051	0000514970	CHINA CITY	50 RT 17K STE 116	97.-2-7.22	101.00
051	0000514972	RADIO SHACK 01-1424	50 RT 17K STE 118	97.-2-7.22	92.00
051	0000515000	M & T BANK	RT 17K	97.-2-10.1	115.00
051	0000515010	BIRKS REALTY INC % WEBB	RT 17K	97.-2-11.2	551.00
051	0000515030	BIGG, MICHAEL, JR	63 RT 17K	97.-2-12.21	136.00
051	0000515060	WEBB PROPERTIES INC	610 RT 17K	97.-2-13.22	1,461.00
051	0000515150	KEYBANK, NA	1228 STE RT 300	97.-2-24	116.00
051	0000515556	17K ASSOCIATES	79 ST RTE 17K NISSAN	97.-2-26.1	288.00
051	0000515557	ADAMS FAIRACRE FARMS,	1240 RT 300	97.-2-26.2	1,550.00
051	0000515160	MOREHEAD HONDA	RT 17K	97.-2-27.1	75.00
051	0000515170	MOREHEAD HONDA	RT 17K	97.-2-27.2	385.00
051	0000515180	BARTON CHEVROLET INC	RT 17K	97.-2-27.32	205.00
051	0000515200	WEBB PROPERTIES	RT 17K	97.-2-27.42	117.00

BOND ROLL REPORT
 PRINTED ON 07/20/2015 AT 10:48 AM
 REPORT DESCRIPTION : SECOND QUARTER -- JULY 20, 2015

TOWN OF NEWBURGH

Page: 21

Dist.	Customer No	Bill To Name	Address	Tax Map No	Bond Units
		= Inactive Account, Not counted in totals.			
051	0000515210	GEORGE HARTE PROPERTIE	79 RT 17K	97.-2-28	28.00
051	0000515220	WATCHTOWER BIBLE & TRA	1292 RT 300	97.-2-30.12	1,908.00
051	0000512225	WATCHTOWER BIBLE & TRA	1294 RT 300	97.-2-30.12	410.00
051	0000514850	MILANO, MARTIN	RT 300	97.-2-30.22	80.00
051	0000515230	VERIZON	RT 17K	97.-2-31	75.00
051	0000515040	JP MORGAN CHASE BANK,	RT 17K	97.-2-32	119.00
051	0000514840	DEVELOPERS REALTY CORP	70 TAYLOR WAY	97.-2-34	1,159.00
051	0000515225	WEBB PROPERTIES	AUTO PARK PLACE	97.-2-36	0.00 *
051	0000515228	WEBB PROPERTIES	AUTO PARK PLACE	97.-2-37	212.00
051	0000515238	WEBB PROPERTIES	AUTO PARK PLACE	97.-2-40	30.00
051	0000515232	JEHOVAH WITNESS	CIRCU 23 UNITY PL	97.-2-42	965.00
051	0000515190	UTILITY ACCOUNTS	RT 17K(AUTO PK PLACE	97.-2-43	134.00
051	0000515240	THE OLD BRITAIN GROUP,	169 OLD LITTLE BRITAIN	97.-3-1.2	33.00
051	0000515290	CRH REALTY VIII, LLC	1210 RT 300	97.-3-6.22	175.00
051	0000515300	REGINA C. FLANNERY	1204 RT 300	97.-3-7	53.00 *
051	0000515310	NEWBURGH TOWNE CENTER	1200 UNION AVE	97.-3-8	25.00 *
051	0000515340	HOBOKEN ENT	UNION AVE	98.-1-8.22	235.00
051	0000515350	ROUNDS, ROBERT C	71 STEWART AVE	98.-1-14.21	50.00 *
051	0000515365	CONKLIN SERVICES & CON	UNION AVE	98.-1-21	25.00
051	0000515370	CONKLIN SERVICES & CO	UNION AVE	98.-1-23.1	107.00
051	0000515390	CONKLIN SERVICES & CON	STEWART AVE	98.-1-27	25.00
051	0000515400	HOBOKEN ENTERPRISES LL	STEWART AVE	98.-1-36.2	269.00
051	0000515570	LARKIN, WILLIAM J III	RT 17K	99.-4-17.1	126.00
051	0000515580	LARKIN, WILLIAM J III	RT 17K	99.-4-17.2	25.00
051	0000515590	COLANDREA, COSIMO	36 RT 17K	99.-4-18	50.00 *
051	0000515600	COSIMO COLANDREA	40 RT 17K	99.-4-23.22	484.00
051	0000515610	SCOTT, GORDON, KEITH &	10 STEWART AVE	99.-5-1	168.00
051	0000515620	HANDLEY, DWAYNE	4 STEWART AVE	99.-5-2	275.00

TOWN OF NEWBURGH

Page: 22

Dist.	Customer No	Bill To Name	Address	Tax Map No	Bond Units
		= Inactive Account, Not counted in totals.			
051	0000515630	FINKE, CHRIS % ERA REA	30 RT 17K	99.-5-3	98.00
051	0000515640	ERA ARROWHEAD REALTY	RT 17K	99.-5-4	93.00
051	0000515650	MARTINI, JUDE	26 RT 17K	99.-5-5	81.00
051	0000515660	GAFFNEY, WILLIAM A	24 RT 17K	99.-5-6	91.00
051	0000515670	BLOOMER, ANGELINA	RT 17K	99.-5-8.2	0.00 *
051	0000515680	BLOOMER, ROLAND J	RT 17K	99.-5-8.2	125.00
051	0000515690	JTTB REAL ESTATE	20 RT 17K	99.-5-9	98.00
051	0000515700	TIME PLAZA, LLC	53 RT 17K	100.-1-1	379.00
051	0000515770	COLANDREA, COSIMO J	RT 17K	100.-5-37.212	473.00
051	0000515840	COLANDREA, COSIMO J	RT 17K	100.-5-38	25.00
051	0000515850	COLANDREA, COSIMO J	27 RT 17K	100.-5-39	25.00
051	0000515860	COLANDREA, COSIMO J	25 RT 17K (A)	100.-5-41.21	50.00
051	0000515870	COLANDREA, COSIMO	25 RT 17K	100.-5-42	84.00
051	0000515880	LGA PROPERTY GROUP, IN	23 RT 17K	100.-5-43	86.00
051	0000515890	LGA PROPERTY GROUP, IN	21 RT 17K	100.-5-44	94.00
051	0000515900	LGA PROPERTY GROUP, IN	6 D'ALFONSO RD	100.-5-45	113.00
051	0000515785	COLANDREA, COSIMO J	RT 17K	100.-5-67.2	468.00
051	0000517001	GEM COMM MANAGEMENT, I	RT 17K 1-4	110.-1-1./1	200.00
051	0000517005	STONYBROOK/ GEM COMM M	RT 17K 5-12	110.-1-1./5	400.00
051	0000517013	STONYBROOK/ GEM COMM M	RT 17K 13-16	110.-1-1./13	200.00
051	0000517017	STONYBROOK/ GEM COMM M	RT 17K 17-19	110.-1-1./17	150.00
051	0000517020	STONYBROOK/ GEM COMM M	RT 17K 20-25	110.-1-1./20	300.00
051	0000517026	STONYBROOK/ GEM COMM M	RT 17K 26-29	110.-1-1./26	200.00
051	0000517030	STONYBROOK/ GEM COMM M	RT 17K 30-33	110.-1-1./30	200.00
051	0000517034	STONYBROOK/ GEM COMM M	RT 17K 34-37	110.-1-1./34	200.00
051	0000517038	STONYBROOK/ GEM COMM M	RT 17K 38-41	110.-1-1./38	200.00
051	0000517042	STONYBROOK/ GEM COMM M	RT 17K 42-45	110.-1-1./42	200.00
051	0000517046	STONYBROOK/ GEM COMM M	RT 17K 46-48	110.-1-1./46	150.00

TOWN OF NEWBURGH

Page: 23

Dist.	Customer No	Bill To Name	Address	Tax Map No	Bond Units
= Inactive Account, Not counted in totals.					
051	0000517049	NEW CREEK HOLDINGS	RT 17K	110.-1-1./49	200.00
051	0000517053	STONYBROOK/ GEM COMM M	RT 17K	110.-1-1./53	200.00
051	0000517057	STONYBROOK/ GEM COMM M	RT 17K	110.-1-1./57	400.00
051	0000517065	STONYBROOK/ GEM COMM M	RT 17K	110.-1-1./65	400.00
051	0000517073	STONYBROOK CONDOMINIUM	RT 17K	110.-1-1./73	200.00
051	0000517077	STONYBROOK CONDOMINIUM	RT 17K	110.-1-1./77	200.00
051	0000517081	STONY BROOK	HIGH POINT CIRCLE/BLDG	110.-1-1./81	200.00
051	0000517085	NEW CREEK HOLDINGS	RT 17K	110.-1-1./85	250.00
051	0000517090	STONYBROOK CONDOMINIUM	BROOKVIEW LN 90-93	110.-1-1./90	200.00
051	0000517094	STONYBROOK CONDOMINIUM	RT 17K	110.-1-1./94	200.00
051	0000517098	STONYBROOK CONDOMINIUM	RT 17K	110.-1-1./98	200.00
051	0000517102	STONYBROOK	RT 17K	110.-1-1./102	200.00
051	0000517106	STONYBROOK	RT 17K	110.-1-1./106	200.00
051	0000517110	STONYBROOK CONDOMINIUM	RT 17K	110.-1-1./110	200.00
051	0000517114	STONYBROOK	RT 17K	110.-1-1./114	200.00
051	0000517118	STONYBROOK CONDOMINIUM	RT 17K	110.-1-1./118	300.00
051	0000517120	STONYBROOK ENTERPRISES	RT 17K	110.-1-1./120	0.00 *
051	0000517124	STONYBROOK	RT 17K	110.-1-1./124	200.00
051	0000517128	STONYBROOK CODOMINIUMS	RT 17K	110.-1-1./128	300.00
051	0000517134	STONEBROOK/GEM COMM M	RT 17K	110.-1-1./134	200.00
051	0000517138	STONYBROOK/ GEM COMM M	RT 17K	110.-1-1./138	200.00
051	0000517142	STONYBROOK/ GEM COMM M	RT 17K	110.-1-1./142	200.00
051	0000517146	STONYBROOK/ GEM COMM M	RT 17K	110.-1-1./146	300.00
051	0000517152	STONYBROOK/GEM COMM MG	RT 17K	110.-1-1./152	200.00
051	0000517156	STONYBROOK/ GEM COMM M	RT 17K	110.-1-1./156	200.00
051	0000517000	GEM COMM MANAGEMENT IN	STONYBROOK CLUBHOUSE	110.-1-999	33.00
Total No of Accts This Dist. ==>>> 451					
Total Units This District =====>>> 134860					

Dist.	Customer No	Bill To Name	Address	Tax Map No	Bond Units
= Inactive Account, Not counted in totals.					
062	0000622180	DARIANO, STEPHEN	20 POWDER MILL RD	65.-4-1	50.00
062	0000622190	POMPA, TADEUSZ	18 POWDER MILL RD	65.-4-2	50.00
062	0000622200	KENISON, RYAN & JERRY	22 WARING RD	65.-5-1	50.00
062	0000622220	DUBOIS, LEWIS & FRANCE	13 ALGONQUIN DR	65.-5-3	50.00
062	0000622230	JOHNSTON, ROBERT	9 ALGONQUIN DR	65.-5-4	50.00
062	0000622240	HOLT, AMANDA	7 ALGONQUIN DR	65.-5-5	50.00
062	0000622250	SCIOLORO, MARK	5 ALGONQUIN DR	65.-5-6	50.00
062	0000622260	BARRY, ELIZABETH	3 ALGONQUIN DR	65.-5-7	50.00
062	0000622270	DENNIS, JAMES & GERALD	3 POWDER MILL RD	65.-5-8.1	50.00
062	0000622280	BOWMAN, JOHN	1 ALGONQUIN DR	65.-5-8.200	50.00
062	0000622290	REDNER, RALPH JR	20 INNIS AVE	65.-6-1	50.00
062	0000622300	PELKEY, KELLEY	18 INNIS AVE	65.-6-2	50.00
062	0000622310	FIGUEROA, ANGEL	16 INNIS AVE	65.-6-3	50.00
062	0000622320	LYON, MAUREEN	14 INNIS AVE	65.-6-4	50.00
062	0000622330	RONSINI, RICHARD	12 INNIS AVE	65.-6-5	50.00
062	0000622340	HOANG, DENISE & NGUYEN	10 INNIS AVE	65.-6-6	50.00
062	0000622350	FOWLER, ARTHUR	8 INNIS AVE	65.-6-7	75.00
062	0000622360	CLEGG, MICHAEL	4 INNIS AVE	65.-6-11	75.00
062	0000622380	CLEGG, MICHAEL & LAURI	POWDER MILL RD	65.-6-14	25.00
062	0000621800	TRIVISANI, THOMAS	21 DENNIS RD	68.-1-4	50.00
062	0000621860	BARILE, PATRICIA & NIC	23 DENNIS RD	68.-1-5	65.00
062	0000621850	BARBERA, BRIAN	20 DENNIS RD	68.-1-6	50.00
062	0000621840	FINCH, WESLEY	18 DENNIS RD	68.-1-7	50.00
062	0000621842	FISH, BRIAN	21 ARCHERY RD	68.-1-8.2	50.00
062	0000621844	RICCARDI, FRANK & LISA	16 DENNIS RD	68.-1-9	78.00
Total No of Accts This Dist. ==>>> 191					
Total Units This District =====>> 9918					
District 063 Crossroads - Laurel Crest					
063	0000630010	MEADOWHILL REALTY. LLC	344 MEADOW AVE	66.-1-1	50.00

TOWN OF NEWBURGH

Page: 132

Dist.	Customer No	Bill To Name	Address	Tax Map No	Bond Units
= Inactive Account, Not counted in totals.					
063	0000630020	ANTINORI, ANDREW	342 MEADOW AVE	66.-1-2	75.00
063	0000630030	KMD REALTY, LLC	338 MEADOW AVE	66.-1-3	145.00
063	0000630040	CONSTRUCTION CONTRACTO	MEADOW AVE	66.-1-4	101.00
063	0000630050	RHODES, STANLEY & FRAN	328 MEADOW AVE	66.-1-5	50.00
063	0000630060	OGDEN, ROBERT	326 MEADOW AVE	66.-1-6	50.00
063	0000630070	MEADOW AVE LLC	351 MEADOW AVE	66.-2-2	123.00
063	0000630080	DAVIS, JUDITH/TEZZI, B	349 MEADOW AVE	66.-2-3	50.00
063	0000630090	LEWIS, BRYAN	345 MEADOW AVE	66.-2-4	164.00
063	0000630100	DODERER, HAROLD	343 MEADOW AVE	66.-2-5	50.00
063	0000630110	CRUDELE, CATHERINE	341 MEADOW AVE	66.-2-6	50.00
063	0000630120	CORDARO, BONNIE JEAN	337 MEADOW AVE	66.-2-7	50.00
063	0000630130	RICCIO, MARLENE	335 MEADOW AVE	66.-2-8	50.00
063	0000630140	BRADLEY, THOMAS & NORM	333 MEADOW AVE	66.-2-9	50.00
063	0000630150	RHODES, STANLEY	329 MEADOW AVE	66.-2-10	50.00
063	0000630160	HALL, THOMAS & CAROL A	327 MEADOW AVE	66.-2-11	50.00
063	0000630170	BREWER, JAMES & MARIE	325 MEADOW AVE	66.-2-12	50.00
063	0000630180	BAYNES, HAROLD	2 CHARLILE CIRCLE	66.-2-13	98.00
063	0000630190	SHERMAN, ELLIOTT	4 CHARLILE CIRCLE	66.-2-14	50.00
063	0000630200	EDWARDS, JEROME	6 CHARLILE CIRCLE	66.-2-15	50.00
063	0000630210	IANELLA, FRANK & PHYLL	23 STARROW DR	66.-2-16	50.00
063	0000630220	ROY, WILFRED & ARLEEN	21 STARROW DR	66.-2-17	50.00
063	0000630230	ARANDA, CHARLES & JOHA	19 STARROW DR	66.-2-18	50.00
063	0000630240	KUSUMOTO, RICHARD & LO	17 STARROW DR	66.-2-19	50.00
063	0000630250	BOUCHER, MICHEAL & JUD	15 STARROW DR	66.-2-20	50.00
063	0000630260	HARRINGTON, JOHN & AMY	13 STARROW DR	66.-2-21	50.00
063	0000630270	GARCIA, SAMUEL	11 STARROW DR	66.-2-22	50.00
063	0000630280	ROMERO, BENITA	9 STARROW DR	66.-2-23	50.00
063	0000630290	WESNESKI, ANTHONY & OL	7 STARROW DR	66.-2-24	50.00

TOWN OF NEWBURGH

Dist.	Customer No	Bill To Name	Address	Tax Map No	Bond Units
= Inactive Account, Not counted in totals.					
063	0000630300	VARGAS, FELIX	5 STARROW DR	66.-2-25	105.00
063	0000630310	SANCHEZ, MARIA	8 STARROW DR	66.-3-2.2	94.00
063	0000630320	NOLL, JEFFREY	10 STARROW DR	66.-3-3	50.00
063	0000630330	MITCHETTI, RICHARD JR	12 STARROW DR	66.-3-4	50.00
063	0000630340	HELM, THOMAS JR	14 STARROW DR	66.-3-5	50.00
063	0000630350	DEAN, ALICIA	16 STARROW DR	66.-3-6	50.00
063	0000630360	FLYNN, MARGARET	18 STARROW DR	66.-3-7	50.00
063	0000630370	SCHWAKE, TORSTEN	20 STARROW DR	66.-3-8	50.00
063	0000630380	PICKENS, VICTOR & JOAN	22 STARROW DR	66.-3-9	50.00
063	0000630390	PALM, GEORGE	24 STARROW DR	66.-3-10	50.00
063	0000630400	LT BLDG CORP%THYLAN AS	15 CHARLILE CIRCLE	66.-3-11	25.00
063	0000630410	JOHNSON, ZAMIRA	13 CHARLILE CIRCLE	66.-3-12	50.00
063	0000630420	LARAI, GREGORY	11 CHARLILE CIRCLE	66.-3-13	50.00
063	0000630430	DESIMONE, VINCENT	9 CHARLILE CIRCLE	66.-3-14	50.00
063	0000630440	WALDEN SAVINGS BANK	7 CHARLILE CIRCLE	66.-3-15	50.00
063	0000630450	SIMMONS, CRYSTAL	5 CHARLILE CR	66.-3-16	50.00
063	0000630460	ORTIZ, CARLOS	3 CHARLILE CIRCLE	66.-3-17	50.00
063	0000630470	JK MEADOWS, LLC	1 CHARLILE CIRCLE	66.-3-18	25.00
Total No of Accts This Dist. ==>>> 47					
Total Units This District =====>> 2805					
District 064 Crossroads - Newburgh Gardens					
064	0000640050	DONAHUE, THOMAS	89 FIFTH AVE	69.-4-6.1	103.00
064	0000640120	MOORE. SAMANATHA	94 FIFTH AVE	69.-5-7	68.00
064	0000640150	BASINI, LOUIS	96 FIFTH AVE	69.-5-8	50.00
064	0000640180	MILLER, DAVID	77 FIFTH AVE	70.-1-2.1	58.00
064	0000640210	RYAN P. CLANCY	79 FIFTH AVE	70.-1-2.22	58.00
064	0000640240	FINNIGAN, HILTRUD	71 FIFTH AVE	70.-1-3.1	78.00

EXHIBIT I. 2

CROSSROADS EXTENSION NO. 1 – STEWART HEIGHTS SERVICE AREA

LIST OF TAX MAPS

TOWN OF NEWBURGH

Page: 162

Dist.	Customer No	Bill To Name	Address	Tax Map No	Bond Units
= Inactive Account, Not counted in totals.					
066	0000664280	LEASE MGM	440 SO PLANK RD	52.-7-1	138.00
066	0000664310	CALALUCA, MICHAEL	OLD SO PLANK RD	52.-7-2.2	25.00
Total No of Accts This Dist. ==>>> 262					
Total Units This District ==>>>> 15575					
District 067 Crossroads - Stewart Heights					
067	0000670001	NYS THRUWAY	BROOKSIDE FARM RD	97.-1-17.11	534.00 *
067	0000670011	WEST PORT MANAGEMENT L	163 BROOKSIDE FARM RD	97.-1-17.12	325.00
067	0000670160	CORDERO, FRANK	53 STEWART AVE	97.-2-6	50.00
067	0000670200	DENISI, ORLANDO & MIRN	117 STEWART AVE EXT	98.-1-1.1	50.00
067	0000670220	CERVONI, JOSEPH & NANC	111 STEWART AVE EXT	98.-1-3	50.00
067	0000670240	SMITH, JOHN III	107 STEWART AVE EXT	98.-1-4	50.00
067	0000670260	RUUD, JOSEPH	103 STEWART AVE EXT	98.-1-6	50.00
067	0000670270	LONG, KATHLEEN	101 STEWART AVE EXT	98.-1-7	50.00
067	0000670290	SAVINO, JOSEPH	4 RIDGEVIEW DR	98.-1-9	50.00
067	0000670300	PATTENGELL, ELIZABETH	2 RIDGEVIEW DR	98.-1-10	50.00
067	0000670310	DEVEREAUX, THOMAS	75 STEWART AVE	98.-1-11	50.00
067	0000670320	VANVOORHIS, RONALD	73 STEWART AVE	98.-1-12	50.00
067	0000670330	BARE-RUT, MARGARITA	69 STEWART AVE	98.-1-13	50.00
067	0000670340	SNYDER, JOHN & JOYCE	20 RIDGEVIEW DR	98.-1-14.1	50.00
067	0000670410	MACDONALD, FRANCIS & MA	3 RIDGEVIEW DR	98.-1-14.3	50.00
067	0000670420	GIAIMO, JANE	5 RIDGEVIEW DR	98.-1-14.4	100.00
067	0000670430	BAUER, ALEX	7 RIDGEVIEW DR	98.-1-14.5	50.00
067	0000670440	TERRY, GEORGE & MARILY	67 STEWART AVE	98.-1-14.6	50.00
067	0000670350	ROUNDS, ROBERT & NANCY	71 STEWART AVE	98.-1-14.21	75.00
067	0000670380	YANNONNE, JOHN III	26 RIDGEVIEW DR	98.-1-14.23	50.00
067	0000670390	COFFEY, THOMAS	24 RIDGEVIEW DR	98.-1-14.24	50.00
067	0000670400	SNYDER, JOHN	22 RIDGEVIEW DR	98.-1-14.25	25.00

BOND ROLL REPORT
 PRINTED ON 07/20/2015 AT 10:48 AM
 REPORT DESCRIPTION : SECOND QUARTER -- JULY 20, 2015

TOWN OF NEWBURGH

Page: 163

<u>Dist.</u>	<u>Customer No</u>	<u>Bill To Name</u>	<u>Address</u>	<u>Tax Map No</u>	<u>Bond Units</u>
		= Inactive Account, Not counted in totals.			
067	0000670480	PISANO, PILLIGREE & NA	14 RIDGEVIEW DR	98.-1-16	50.00
067	0000670490	BATES, LYMAN & LOIS JE	12 RIDGEVIEW DR	98.-1-17	50.00
067	0000670500	BURTON, ROBERT & HARRI	10 RIDGEVIEW DR	98.-1-18	50.00
067	0000670510	ALVAREZ, PABLO	8 RIDGEVIEW DR	98.-1-19	50.00
067	0000670520	CONKLIN, EDWARD	6 RIDGEVIEW DR	98.-1-20	50.00
067	0000670360	ACHILLI, MICHELLE	18 RIDGEVIEW DR	98.-1-37	50.00
067	0000670370	REED, MICHAEL S	16 RIDGEVIEW DR	98.-1-38	50.00
067	0000670660	IRISH, SUSAN	12 BENSON AVE	98.-2-1	50.00
067	0000670670	PECK, JEANNE	10 BENSON AVE	98.-2-2	50.00
067	0000670680	BRENNAN, DAMIAN	8 BENSON AVE	98.-2-3	50.00
067	0000670690	HUGHES, ALAN & LINDA	6 BENSON AVE	98.-2-4	50.00
067	0000670700	CRUZ, FERNANDO	4 BENSON AVE	98.-2-5	50.00
067	0000670710	CROSTIC, FRANK	2 BENSON AVE	98.-2-6	50.00
067	0000670720	TURNER, GEORGE	21 HILL ST	98.-2-7	50.00
067	0000670730	BAKARI, RAB	23 HILL ST	98.-2-8	50.00
067	0000670740	CRACCHIOLO, GLORIA	101 END ST	98.-3-1	50.00
067	0000670750	HORVATH, GEZA	103 END ST	98.-3-2	50.00
067	0000670760	EARLEY, JOHN	108 WOOD ST	98.-4-1	50.00
067	0000670770	GRIP, STEVEN A	106 WOOD ST	98.-4-2	50.00
067	0000670780	MACKEY, MARTHA	104 WOOD ST	98.-4-3	50.00
067	0000670790	BRUNO, PHILLIP	102 WOOD ST	98.-4-4	50.00
067	0000670800	HIPP, THOMAS	1 BENSON AVE	98.-4-5	50.00
067	0000670810	RIACH, JOHN	3 BENSON AVE	98.-4-6	50.00
067	0000670820	RUSSELL, BARRY	5 BENSON AVE	98.-4-7	50.00
067	0000670830	CRACCHIOLO, GLORIA	7 BENSON AVE	98.-4-8	50.00
067	0000670840	DOHERTY, JOHN & AGNES	109 WOOD ST	98.-5-1	50.00
067	0000670850	CLYDESDALE, ROBERT & BE	107 WOOD ST	98.-5-2	50.00
067	0000670860	DOMBROSKI, TERESA	105 WOOD ST	98.-5-3	50.00

BOND ROLL REPORT
 PRINTED ON 07/20/2015 AT 10:48 AM
 REPORT DESCRIPTION : SECOND QUARTER -- JULY 20, 2015

TOWN OF NEWBURGH

Page: 164

<u>Dist.</u>	<u>Customer No</u>	<u>Bill To Name</u>	<u>Address</u>	<u>Tax Map No</u>	<u>Bond Units</u>
		= Inactive Account, Not counted in totals.			
067	0000670870	DOYLE, WILLIAM	103 WOOD ST	98.-5-4	50.00
067	0000670880	CHERIAN, T.G.	15 HILL ST	98.-5-5	50.00
067	0000670890	SARVIS, GEORGE	13 HILL ST	98.-5-6	50.00
067	0000670900	ROY, JOSEPH	11 HILL ST	98.-5-7	50.00
067	0000670910	TISSOT, MARSHA	9 HILL ST	98.-5-8	50.00
067	0000670920	DELESSIO, JOHN	7 HILL ST	98.-5-9	50.00
067	0000670930	HILL, ROBIE L	5 HILL ST	98.-5-10	50.00
067	0000670990	BRUCE REALTY, LLC	20 BRUCE ST	98.-5-12	50.00
067	0000671000	SCOTT, JULIUS R JR	18 BRUCE ST	98.-5-13	50.00
067	0000671010	BECKER, EDWARD	16 BRUCE ST	98.-5-14	50.00
067	0000671020	EARL, MARY	14 BRUCE ST	98.-5-15	50.00
067	0000671030	EADRY, JOHN	20 HILL ST	98.-6-1	50.00
067	0000671040	PISANO, JOSEPH	18 HILL ST	98.-6-2	50.00
067	0000671050	SHICKLE, DONALD	16 HILL ST	98.-6-3	50.00
067	0000671060	RODRIGUEZ, GREGORY	14 HILL ST	98.-6-4	50.00
067	0000671070	PICARD, LAWRENCE & MAR	12 HILL ST	98.-6-5	50.00
067	0000671080	YANNONE, DONNA	10 HILL ST	98.-6-6	50.00
067	0000671090	KOPTULA, ROBERT	8 HILL ST	98.-6-7	50.00
067	0000671100	WOLFF, PATRICK	4 HILL ST	98.-6-8	50.00
067	0000671110	COCOZZA, ANTHONY	6 HILL ST	98.-6-9	50.00
067	0000671120	TORELLI, DANIEL	2 HILL ST	98.-6-10	50.00
067	0000671130	MADER, JEANNE	12 BRUCE ST	98.-6-11	50.00
067	0000671140	MILLER, BRIAN	10 BRUCE ST	98.-6-12	50.00
067	0000671150	WINSTON, DARRIN	8 BRUCE ST	98.-6-13	50.00
067	0000671160	DRENNEN, IRENE	6 BRUCE ST	98.-6-14	50.00
067	0000671170	INTERMESOLI, DESIREE	4 BRUCE ST	98.-6-15	50.00
067	0000671180	KAPILOW, CARIN	2 BRUCE ST	98.-6-16	50.00
067	0000671190	DURSI, JOHN	50 STEWART AVE	98.-6-17	50.00

TOWN OF NEWBURGH

Page: 165

<u>Dist.</u>	<u>Customer No</u>	<u>Bill To Name</u>	<u>Address</u>	<u>Tax Map No</u>	<u>Bond Units</u>
		= Inactive Account, Not counted in totals.			
067	0000671200	FIGUEROA, BELINDA, MEN	52 STEWART AVE	98.-6-18	50.00
067	0000671210	BRADY, WILLIAM	54 STEWART AVE (TENANT)	98.-6-19	50.00
067	0000671220	VIGLIANESE, D	56 STEWART AVE	98.-6-20	50.00
067	0000671230	RUSHING, JAMES	56 STEWART AVE	98.-6-21	50.00
067	0000671240	DEJESUS, BEATRICE	60 STEWART AVE	98.-6-22	75.00
067	0000671250	MICKEL, ROBERT W	62 STEWART AVE	98.-6-23	50.00
067	0000671270	FAUZIYAH, EFFA	22 HILL ST	98.-6-25	50.00
067	0000671280	RETAMOZO, ROSA	18 HOB ST	98.-7-1	50.00
067	0000671290	CARINO, GUADALUPE & CE	16 HOB ST	98.-7-2	50.00
067	0000671300	IBBETSON, DAVID	14 HOB ST	98.-7-3	50.00
067	0000671310	THAYER, BARBARA	12 HOB ST	98.-7-4	50.00
067	0000671320	CRAMER, RICKY	10 HOB ST	98.-7-5	50.00
067	0000671330	LINGAD, JOSE M/PERPETU	8 HOB ST	98.-7-6	50.00
067	0000671340	CRESPO, JUMMY W	6 HOB ST	98.-7-7	50.00
067	0000671350	KORAN, CHARLES	4 HOB ST	98.-7-8	50.00
067	0000671360	HARRIS, NEILL	2 HOB ST	98.-7-9	50.00
067	0000671370	HANNIGAN, JULIE	44 STEWART AVE	98.-7-10	50.00
067	0000671380	NEILSON, AL & SANDY	46 STEWART AVE	98.-7-11	50.00
067	0000671390	CENTOLANZA, DOROTHY	1 BRUCE ST	98.-7-12	50.00
067	0000671400	CURRY, HELEN D	3 BRUCE ST	98.-7-13	50.00
067	0000671410	SACCOICCO, VINCENT	5 BRUCE ST	98.-7-14	50.00
067	0000671420	ROSENCRANS, RICHARD	7 BRUCE ST	98.-7-15	50.00
067	0000671430	FRANCIS, MONIQUE	9 BRUCE ST	98.-7-16	50.00
067	0000671440	TROY, JAMES	11 BRUCE ST	98.-7-17	50.00
067	0000671450	MALO, GEORGE	13 BRUCE ST	98.-7-18	50.00
067	0000671460	HEIN, JOSEPH	15 BRUCE ST	98.-7-19	50.00
067	0000671470	BOWMAN, ROBERT	17 BRUCE ST	98.-7-20	50.00
067	0000671480	FUMOTO, MANUEL	25 HOB ST	98.-8-1	50.00

BOND ROLL REPORT
 PRINTED ON 07/20/2015 AT 10:48 AM
 REPORT DESCRIPTION : SECOND QUARTER -- JULY 20, 2015

TOWN OF NEWBURGH

Page: 166

<u>Dist.</u>	<u>Customer No</u>	<u>Bill To Name</u>	<u>Address</u>	<u>Tax Map No</u>	<u>Bond Units</u>
		= Inactive Account, Not counted in totals.			
067	0000671490	LOPEZ	23 HOB ST	98.-8-2	50.00
067	0000671500	WELNICKI, WES	21 HOB ST	98.-8-3	50.00
067	0000671510	VILLA, LAWRENCE	19 HOB ST	98.-8-4	50.00
067	0000671520	CATANZA, ANNA	17 HOB ST	98.-8-5	50.00
067	0000671530	BENNETT, LAWRENCE	15 HOB ST	98.-8-6	50.00
067	0000671540	DISALVO, THOMAS	13 HOB ST	98.-8-7	50.00
067	0000671550	DE'SANTIAGO, ELOY	11 HOB ST	98.-8-8	50.00
067	0000671560	CINTRON, EDWIN	9 HOB ST	98.-8-9	50.00
067	0000671570	RICCIO, VINCENT	7 HOB ST	98.-8-10	50.00
067	0000671580	MCDONALD, DAWANDA	5 HOB ST	98.-8-11	50.00
067	0000671590	MCDOWELL, ROBERT	3 HOB ST	98.-8-12	50.00
067	0000671600	JORGE, MANSILLA & CARM	1 HOB ST	98.-8-13	50.00
067	0000671610	SINGH, SHIRLEY	40 STEWART AVE	98.-8-14	50.00
067	0000671620	PONESSA, THOMAS	38 STEWART AVE	98.-8-15	55.00
067	0000671640	PEREZ, ANGEL	37 STEWART AVE	99.-1-1.2	50.00
067	0000671670	CAO, TUAN	35 STEWART AVE	99.-1-4.2	50.00
067	0000671710	PATRI, IRWIN	10 BOULDER RD	99.-1-8.1	25.00
067	0000671740	BLOOMER, ROLAND	8 BOULDER RD	99.-1-11	50.00
067	0000671760	WILD, WILLIAM	6 BOULDER RD	99.-1-13	50.00
067	0000671790	FAYO, MICHAEL	4 BOULDER RD	99.-1-15	50.00
067	0000671800	COLANDREA, COSIMO	2 BOULDER RD	99.-1-17.2	50.00 *
067	0000671810	FIGUEROA, CARMEN	29 STEWART AVE	99.-2-1	50.00
067	0000671820	KHAN, DR. MOHAMMAD &	23 STEWART AVE	99.-2-2.1	25.00
067	0000671840	SCHIPANI & COSTANTINO	21 STEWART AVE	99.-2-6	50.00
067	0000671850	ROBINSON, JENE	19 STEWART AVE	99.-2-10.1	50.00
067	0000671860	JAZWINSKI, DIANA	12 BELLEVUE RD	99.-2-12	50.00
067	0000671870	O'DONALD, MICHAEL	15 STEWART AVE	99.-2-15	50.00
067	0000671890	SIMTRA RECAI-JEBOURD	13 STEWART AVE	99.-2-16.1	50.00

BOND ROLL REPORT
 PRINTED ON 07/20/2015 AT 10:48 AM
 REPORT DESCRIPTION : SECOND QUARTER -- JULY 20, 2015

TOWN OF NEWBURGH

Page: 167

<u>Dist.</u>	<u>Customer No</u>	<u>Bill To Name</u>	<u>Address</u>	<u>Tax Map No</u>	<u>Bond Units</u>
		= Inactive Account, Not counted in totals.			
067	0000671900	MARTIN, JOHN	4 BELLEVUE RD	99.-2-19	50.00
067	0000671910	TERWILLIGER, FRANK & MA	11 STEWART AVE	99.-2-21	50.00
067	0000671920	WHITE, G & J MARTIN	9 STEWART AVE	99.-2-22	50.00
067	0000671930	TROELLER, CHRIS & DIAN	7 STEWART AVE	99.-2-23	50.00
067	0000671940	SEARING, DANIEL	6 BELLEVUE RD	99.-2-27	50.00
067	0000671950	MONTANYA, DARLENE	8 BELLEVUE RD	99.-2-28	50.00
067	0000671960	HAWKINS, JAMES	10 BELLEVUE RD	99.-2-29	50.00
067	0000671970	DELAWARE CITY STATION	14 BELLEVUE RD	99.-2-31	50.00
067	0000671980	JILCON DEVELOPMENT, LL	BELLEVUE RD	99.-2-32.1	50.00
067	0000672010	KHAN, DR MOHAMMAD & ET	BELLEVUE RD	99.-2-36.1	25.00
067	0000672020	PALMER, THOMAS	19 BELLEVUE RD	99.-3-1	50.00
067	0000672030	RUMMEL, ARTHUR	17 BELLEVUE RD	99.-3-2.2	50.00
067	0000672060	RYAN, KENNAN	15 BELLEVUE RD	99.-3-6.1	50.00
067	0000672070	CARDELLA, MARGARET	13 BELLEVUE RD	99.-3-7	50.00
067	0000672080	CAPPELL, ALICE	6 PUTNAM ST	99.-3-8	50.00
067	0000672090	HANNIGAN, WILLIAM	8 PUTNAM ST	99.-3-9.1	50.00
067	0000672100	ANDREWS, KIRK	10 PUTNAM ST	99.-3-10	50.00
067	0000672110	UNGAB, ALGEN	12 PUTNAM ST	99.-3-11	50.00
067	0000672130	BIVONA, BIAGIO	3 BOULDER RD	99.-3-14.1	150.00
067	0000672150	COLANDREA, COSIMO	1 BOULDER RD	99.-4-1	50.00 *
067	0000672160	GRANATO, RUDOLPH & LORR	19 PUTNAM ST	99.-4-3	50.00
067	0000672170	COLANDREA, COSIMO	P O BOX 3257	99.-4-4	50.00 *
067	0000672180	COLANDREA, COSIMO	15 PUTNAM ST	99.-4-7	50.00 *
067	0000672190	COLANDREA, COSIMO	13 PUTNAM ST	99.-4-8	50.00 *
067	0000672200	COLANDREA, COSIMO	PUTNAM ST	99.-4-9	25.00 *
067	0000672220	BREITENBACH, LOUIS & L	7 PUTNAM ST	99.-4-12	50.00
067	0000672230	RESTO, VINCENT	5 PUTNAM ST	99.-4-13	75.00
067	0000672240	GRAZIANO, JOSEPH R	3 PUTNAM ST	99.-4-14	50.00

TOWN OF NEWBURGH

Page: 168

<u>Dist.</u>	<u>Customer No</u>	<u>Bill To Name</u>	<u>Address</u>	<u>Tax Map No</u>	<u>Bond Units</u>
= Inactive Account, Not counted in totals.					
067	0000672250	HARRIS, WILLIAM	5 STEWART AVE	99.-4-15	50.00
067	0000672260	CASTRO, HUMBERTO	3 STEWART AVE	99.-4-16	50.00
Total No of Accts This Dist. ==>>> 157					
Total Units This District ==>>>>> 8255					
District 151 Crossroads -- NYS DOT					
151	0001512650	NYS DEPT OF TRANS	SKYERS LANE	89.-1-21.222/1	6,360.00
151	0001512670	NYS DEPT OF TRANS	STEWART INDUSTRIAL	89.-1-21.222/3	534.00
151	0001513032	NYS DOT/GE CORP HANGER	NYS DEPT OF TRANS	89.-1-78	1,000.00 *
151	0001513035	NYS DEPT OF TRANS	STEWART INDUSTRIAL	89.-1-79	29,200.00
151	0001513450	THRUWAY AUTHORITY	EXIT 17 COMPLEX	95.-1-7.1	734.00
151	0001513460	NYS DEPT OF TRANS	INT 84 (MAINT) RT300	95.-1-7.2	772.00
151	0001510001	NYS THRUWAY	BROOKSIDE FARM RD	97.-1-17.11	534.00
151	0001514880	NYS DEPT OF TRANS	RT 17K	97.-2-2./1	140.00
151	0001514920	NYS DEPT OF TRANS	RT 17K	97.-2-5.1	93.00
Total No of Accts This Dist. ==>>> 8					
Total Units This District ==>>>>> 38367					

REPORT TOTALS:

Total No of Accounts in Selected Districts ==>> 2861
 Total Units In Selected Districts ==>>>>> 332011

EXHIBIT I. 3

CROSSROADS S.D. EXTENSION NO. 1 – SHERWOOD FOREST \

DUPONT PARK SERVICE AREA

TOWN OF NEWBURGH

Page: 124

Dist.	Customer No	Bill To Name	Address	Tax Map No	Bond Units
= Inactive Account, Not counted in totals.					
061	0000610700	MENEELY, MARY	44 WINTERGREEN AVE	67.-4-17	50.00
061	0000610710	WHITTAKER, LOIS	46 WINTERGREEN AVE	67.-4-18	50.00
061	0000610720	KRAUTTER, DIANA	48 WINTERGREEN AVE	67.-4-19	50.00
061	0000610730	BRULET, ISEVT	50 WINTERGREEN AVE	67.-4-20	50.00
061	0000610740	RUIZ, ANTONIO	52 WINTERGREEN AVE	67.-4-21	50.00
061	0000610750	TOOMEY, EILEEN	54 WINTERGREEN AVE	67.-4-22	50.00
061	0000610760	CHEESMAN, ANDREW	56 WINTERGREEN AVE	67.-4-23	50.00
061	0000610770	HILLMAN, GEORGE	58 WINTERGREEN AVE	67.-4-24	50.00
061	0000610780	BEEKMAN, JACKLYN	73 WINTERGREEN AVE	67.-5-1	50.00
061	0000610790	CIANCANELLI, EUGENE	71 WINTERGREEN AVE	67.-5-2	50.00
061	0000610800	FARKAS, GEORGE	69 WINTERGREEN AVE	67.-5-3	50.00
061	0000610810	VESLEY, PAUL	67 WINTERGREEN AVE	67.-5-4	50.00
061	0000610820	MCFARLAND, MICHAEL	65 WINTERGREEN AVE	67.-5-5	50.00
061	0000610830	NEWCOMB, MICHELLE & KE	63 WINTERGREEN AVE	67.-5-6	50.00
061	0000610840	WILLIAMS, VORISSI	61 WINTERGREEN AVE	67.-5-7	50.00
061	0000610850	RANDALL, THOMAS	59 WINTERGREEN AVE	67.-5-8	50.00
061	0000610860	SPADAVECCHI, ANTHONY	57 WINTERGREEN AVE	67.-5-9	50.00
061	0000610870	DEBELLA, DANIELLE	55 WINTERGREEN AVE	67.-5-10	50.00
061	0000610880	PACHECO, MARIA	53 WINTERGREEN AVE	67.-5-11	50.00
061	0000610890	DAHL, MARTHA	51 WINTERGREEN AVE	67.-5-12	50.00
061	0000610900	THOMAS, MARY A	49 WINTERGREEN AVE	67.-5-13	50.00
061	0000610910	BATH, MICHAEL	47 WINTERGREEN AVE	67.-5-14	75.00
061	0000610920	HERNANDEZ, DAVID	45 WINTERGREEN AVE	67.-5-15	50.00
061	0000610930	KIRK, CONCETTA	43 WINTERGREEN AVE	67.-5-16	50.00
061	0000610950	PRATT, JOHN	41 WINTERGREEN AVE	67.-5-18.1	50.00
061	0000610960	CARBONE, FRANK	39 WINTERGREEN AVE	67.-5-19	50.00

Total No of Accts This Dist. ==>>> 62
 Total Units This District ==>>>>>> 3275

District 062 Crossrds-Dupontpk-sherwoodfst
 062 0000620170 PAKENHAM, LISA 15 ARCHERY RD 63.-1-11 50.00

BOND ROLL REPORT
 PRINTED ON 07/20/2015 AT 10:48 AM
 REPORT DESCRIPTION : SECOND QUARTER -- JULY 20, 2015

TOWN OF NEWBURGH

Page: 125

<u>Dist.</u>	<u>Customer No</u>	<u>Bill To Name</u>	<u>Address</u>	<u>Tax Map No</u>	<u>Bond Units</u>
		= Inactive Account, Not counted in totals.			
062	0000620180	COLURCIELLO, ANDREW	13 ARCHERY RD	63.-1-12	50.00
062	0000620190	NAGLE, STEVEN	11 ARCHERY RD	63.-1-13	50.00
062	0000620200	FABIANO, JOHN	9 ARCHERY RD	63.-1-14	50.00
062	0000620210	FITCH, ARTHUR	7 ARCHERY RD	63.-1-15	50.00
062	0000620220	SANTO, MICHAEL	5 ARCHERY RD	63.-1-16	50.00
062	0000620230	FERRAILOLO, JOHN	3 ARCHERY RD	63.-1-18	50.00
062	0000620240	MILLS, KAREN	1 ARCHERY RD	63.-1-19	50.00
062	0000620250	VIDI, THERESA	2 CORY LANE	63.-1-20.1	50.00
062	0000620260	COMPOS, RENE	1 FRIAR LANE	63.-1-20.2	50.00
062	0000620270	SIMMONS, MICHAEL	5 FRIAR LANE	63.-1-20.3	50.00
062	0000620280	MARIANI, ARTHUR	7 FRIAR LANE	63.-1-20.41	65.00
062	0000620320	THOMPSON, RALPH & SOND	4 CORY LANE	63.-1-20.44	80.00
062	0000620360	PACKHAM GREG	17 ARCHERY RD	63.-1-37	80.00
062	0000620370	PHILLIPS, GREG	5 CORY LANE	63.-1-41	50.00
062	0000620390	DEVLIEGHER, BARRY	2 FRIAR LANE	63.-2-1	50.00
062	0000620400	SZUMLASKI, FELIX & PAT	49 INNIS AVE	63.-2-2	50.00
062	0000620410	GONZALES, NANCY	9 YEOMAN RD	63.-2-3	50.00
062	0000620420	FARIELLO, JOHN & MARIE	1 YEOMAN RD	63.-2-4	50.00
062	0000620430	ROJAS, ERNESTO	2 YEOMAN RD	63.-3-1	50.00
062	0000620450	TORRES	4 YEOMAN RD	63.-3-3	50.00
062	0000620460	MARTI, CRAIG	41 INNIS AVE	63.-3-4.1	50.00
062	0000620470	TAGUE, KIM	40 INNIS AVE	63.-4-1	50.00
062	0000620480	SCHAUT, ALBERT	14 YEOMAN RD	63.-4-2	50.00
062	0000620490	LOPEZ	16 YEOMAN RD	63.-4-3	50.00
062	0000620500	MCINTYRE, CHARLES & EIL	18 YEOMAN RD	63.-4-4	50.00
062	0000620510	PONESSA, LOUIS	8 OLIVER DR	63.-4-5	50.00
062	0000620520	HAMILTON, WILLIAM	24 ALGONQUIN DR	63.-4-6	50.00
062	0000620530	KNAPP, THOMAS & JENNIE	26 ALGONQUIN DR	63.-4-7	50.00

BOND ROLL REPORT
 PRINTED ON 07/20/2015 AT 10:48 AM
 REPORT DESCRIPTION : SECOND QUARTER -- JULY 20, 2015

TOWN OF NEWBURGH

Page: 126

<u>Dist.</u>	<u>Customer No</u>	<u>Bill To Name</u>	<u>Address</u>	<u>Tax Map No</u>	<u>Bond Units</u>
		= Inactive Account, Not counted in totals.			
062	0000620540	GALATI, ANNE	28 ALGONQUIN DR	63.-4-8	50.00
062	0000620550	TOPLIFF, ROSS	30 ALGONQUIN DR	63.-4-9	50.00
062	0000620560	SZULEWSKI, STEPHEN	48 INNIS AVE	63.-5-1	50.00
062	0000620570	LADDICK, WILLIAM & BARB	11 YEOMAN RD	63.-5-2	50.00
062	0000620580	FEURTADO, GARY	13 YEOMAN RD	63.-5-3	50.00
062	0000620590	HAMILTON, JOSEPH	17 YEOMAN RD	63.-5-4	50.00
062	0000620600	DEGROAT, RONALD & ROSE	19 YEOMAN RD	63.-5-5	50.00
062	0000620610	BUTWELL, DAVID & JEANN	20 YEOMAN RD	63.-6-1	50.00
062	0000620620	FOSTER, WILLARD F	9 OLIVER DR	63.-6-2	50.00
062	0000620630	EITEL, JOHN	14 HOWARD DR	63.-6-3	50.00
062	0000620640	BOUTON, JAMES & NOREEN	12 HOWARD DR	63.-6-4	50.00
062	0000620650	THOMPSON, JOHN	10 HOWARD DR	63.-6-5	50.00
062	0000620660	JACOBSEN, DAVID E	8 HOWARD DR	63.-6-6	50.00
062	0000620670	ANDERSON, ROBERT & LIN	7 OLIVER DR	63.-7-1	50.00
062	0000620680	MC CORMICK, MICHAEL	11 HOWARD DR	63.-7-2	50.00
062	0000620690	CAMPOREALE, DAGMAR	9 HOWARD DR	63.-7-3	50.00
062	0000620700	MORRILL, TODD	7 HOWARD DR	63.-7-4	50.00
062	0000620710	WURSTER	5 HOWARD DR	63.-7-5	50.00
062	0000620720	O'REILLY, ANN MARIE	3 HOWARD DR	63.-7-6	50.00
062	0000620730	WARRAN, DORI	1 HOWARD DR	63.-7-7	50.00
062	0000620740	MIRANDO, LORINDA	10 DENNIS RD	63.-7-8	50.00
062	0000620750	DOULIN, DAVID/WILSON,	8 DENNIS RD	63.-7-9	50.00
062	0000620760	O'BEIRNE, STEPHEN	6 DENNIS RD	63.-7-10	50.00
062	0000620770	REILLY, PETER	4 DENNIS RD	63.-7-11	50.00
062	0000620780	SKINNER, LESTER & ANN	22 ALGONQUIN DR	63.-7-12	50.00
062	0000620790	ALENCASTRO, JAIME & CA	1 OLIVER DR	63.-7-13	50.00
062	0000620800	GULIANO, JAMES	3 OLIVER DR	63.-7-14	50.00
062	0000620810	BARGER, ERIC	5 OLIVER DR	63.-7-15	50.00

BOND ROLL REPORT
 PRINTED ON 07/20/2015 AT 10:48 AM
 REPORT DESCRIPTION : SECOND QUARTER -- JULY 20, 2015

TOWN OF NEWBURGH

Page: 127

Dist.	Customer No	Bill To Name	Address	Tax Map No	Bond Units
		= Inactive Account, Not counted in totals.			
062	0000620830	BAZILE, GEORGES & LESL	6 HOWARD DR	63.-8-1.1	50.00
062	0000620840	EDWARDS, VANESSA	4 HOWARD DR	63.-8-2	50.00
062	0000620850	DARRIGAN, ROBERT	2 HOWARD DR	63.-8-3	50.00
062	0000620890	DANDO, TODD R	17 SHADY LANE	64.-2-3	50.00
062	0000620900	HOEY, THOMAS & SHERRY	15 SHADY LANE	64.-2-4	50.00
062	0000620910	ST JOHN, GARY & HILDAJ	13 SHADY LANE	64.-2-5	50.00
062	0000620920	LOITSCHE, DIANE	11 SHADY LANE	64.-2-6	50.00
062	0000620930	FLAHERTY, JAMES	9 SHADY LANE	64.-2-7	50.00
062	0000620940	GAYDOS, GARY & ANNA	1 SHADY LANE	64.-2-8.1	25.00 *
062	0000620970	GAYDOS, MARK	16 SHADY LANE	64.-3-1	50.00
062	0000620980	MUHLEMAN, KEITH	1 ANDREA DR	64.-3-2.1	50.00
062	0000621010	DINA, LOUIS	2 ANDREA DR	64.-3-2.3	50.00
062	0000621020	CULVER, RAYMOND & PATR	4 ANDREA DR	64.-3-2.4	50.00
062	0000620990	SIGELBAUM, EDWARD	5 ANDREA DR	64.-3-2.21	50.00
062	0000621000	FRAHER, MICHAEL	3 ANDREA DR	64.-3-2.22	50.00
062	0000621030	OLYMPIA, SCOTT	39 INNIS AVE	64.-3-4	50.00
062	0000621040	BULLUCK, KEITH & SHARO	37 INNIS AVE	64.-3-5	50.00
062	0000621070	DORAZIO, SLYVESTER	33 INNIS AVE	64.-3-9	50.00
062	0000621080	BARGER, RUSSELL & MARG	31 INNIS AVE	64.-3-10	50.00
062	0000621090	SNYDER, ANDREW & JANE	29 INNIS AVE	64.-3-11	50.00
062	0000621100	PELINKO, PAUL	27 INNIS AVE	64.-3-12	50.00
062	0000621110	MEEHAN, JAMES/FORNAL, ME	25 INNIS AVE	64.-3-13	50.00
062	0000621120	VANDERMARK, BRAD	23 INNIS AVE	64.-3-14	50.00
062	0000621130	DANEK, JOHN & JOAN	21 INNIS AVE	64.-3-15	50.00
062	0000621140	PETTY, MELVIN	15 WARING RD	64.-3-16	50.00
062	0000621150	PARKS, BEATRICE	13 WARING RD	64.-3-17	50.00
062	0000621160	DROUIN, HENRY & RUTH	11 WARING RD	64.-3-18	50.00
062	0000621170	RESTREPO, JOSE	9 WARING RD	64.-3-19	75.00

BOND ROLL REPORT
 PRINTED ON 07/20/2015 AT 10:48 AM
 REPORT DESCRIPTION : SECOND QUARTER -- JULY 20, 2015

TOWN OF NEWBURGH

Page: 128

<u>Dist.</u>	<u>Customer No</u>	<u>Bill To Name</u>	<u>Address</u>	<u>Tax Map No</u>	<u>Bond Units</u>
		= Inactive Account, Not counted in totals.			
062	0000621180	ESTERBROOK, EMMA KOCUR	7 WARING RD	64.-3-20	50.00
062	0000621190	BAISLEY, BRETT & LAURI	5 WARING RD	64.-3-21	50.00
062	0000621200	CHANOWITZ, FRANCIS & D	2 SHADY LANE	64.-3-22	50.00
062	0000621210	CLOSE, DAVID & FREDA	6 SHADY LANE	64.-3-23	50.00
062	0000621220	FORGIT, GLORIA WATT	8 SHADY LANE	64.-3-24	50.00
062	0000621230	PACENZA ALFRED	10 SHADY LANE	64.-3-25	50.00
062	0000621240	CORNEY, TIMOTHY	12 SHADY LANE	64.-3-26	50.00
062	0000621250	FERGUSON, MICHAEL & NA	14 SHADY LANE	64.-3-27	50.00
062	0000621260	SMITH, HAROLD & FRANCE	2 WARING RD	64.-4-1	50.00
062	0000621270	MARINO, KERRI	12 WARING RD	64.-4-2	50.00
062	0000621280	MAHER III, VALERIE & F	14 WARING RD	64.-4-3	50.00
062	0000621290	DABROSKI, JOHN & SARAH	16 WARING RD	64.-4-7	50.00
062	0000621300	QUICK, JANE	18 WARING RD	64.-4-8.1	50.00
062	0000621310	RUSSO, DANIEL	19 INNIS AVE	64.-4-11	50.00
062	0000621320	RUSSO, DANIEL	17 INNIS AVE	64.-4-12	50.00
062	0000621330	RUSSO, DANIEL	15 INNIS AVE	64.-4-13	50.00
062	0000621340	MARSH, WARREN	13 INNIS AVE	64.-4-14	50.00
062	0000621350	HANNIGAN, JOSEPH	11 INNIS AVE	64.-4-15	50.00
062	0000621360	MENDOLA-JOHNSTON JOANN	9 INNIS AVE	64.-4-18	50.00
062	0000621370	COLON, LUIS	7 INNIS AVE	64.-4-19	50.00
062	0000621400	VIDAL, WENDY	34 INNIS AVE	65.-1-2.1	50.00
062	0000621405	MADRICK, ROBIN	30 INNIS AVE	65.-1-5.1	0.00 *
062	0000621415	MADRICK, ROBIN	30 INNIS AVE	65.-1-5.1	50.00
062	0000621440	DOMINICK, DAVID J.	26 INNIS AVE	65.-1-9	50.00
062	0000621450	RODRIGUEZ, JANET	22 INNIS AVE	65.-1-10	50.00
062	0000621460	GROSS, CHARLES	21 WARING RD	65.-1-11	50.00
062	0000621470	STEWART, EARL	17 ALGONQUIN DR	65.-1-12	75.00
062	0000621480	MAJANO, MARCO	19 ALGONQUIN DR	65.-1-13	50.00

BOND ROLL REPORT
 PRINTED ON 07/20/2015 AT 10:48 AM
 REPORT DESCRIPTION : SECOND QUARTER -- JULY 20, 2015

TOWN OF NEWBURGH

Page: 129

<u>Dist.</u>	<u>Customer No</u>	<u>Bill To Name</u>	<u>Address</u>	<u>Tax Map No</u>	<u>Bond Units</u>
		= Inactive Account, Not counted in totals.			
062	0000621490	SCHWERTFEGER, ALAN	21 ALGONQUIN DR	65.-1-14	50.00
062	0000621500	EVANS, JEFFERY	23 ALGONQUIN DR	65.-1-16	50.00
062	0000621510	BIRINCI, CEM & STEPHAN	25 ALGONQUIN DR	65.-1-17	50.00
062	0000621520	CASTELLI, GEORGE	27 ALGONQUIN DR	65.-1-18	50.00
062	0000621530	KORAN, JAMES MRS	29 ALGONQUIN DR	65.-1-19	50.00
062	0000621540	DOOGAN, MICHAEL	31 ALGONQUIN DR	65.-1-20	50.00
062	0000621550	MONTELEONA, JOSEPH & N	38 INNIS AVE	65.-1-21	50.00
062	0000621560	LONG, EDWARD	20 ALGONQUIN DR	65.-2-2	50.00
062	0000621570	DUNSTAN, KATIE/MOELLER,	18 ALGONQUIN DR	65.-2-3	50.00
062	0000621580	HULTS, CLAYTON & KATHL	23 WARING RD	65.-2-4	50.00
062	0000621600	MACDONALD/MURPHY	3 DENNIS RD	65.-2-6	50.00
062	0000621610	VERLIZZO, MICHAEL	5 DENNIS RD	65.-2-7	50.00
062	0000621630	PEREZ, JOSE & MARIA	25 WARING RD	65.-2-9	50.00
062	0000621640	SMITH, DONALD	27 WARING RD	65.-2-10	50.00
062	0000621650	SMITH, CALVIN	7 DENNIS RD	65.-2-11	50.00
062	0000621660	PIXLEY, MARISA A	9 DENNIS RD	65.-2-12	50.00
062	0000621670	DINITTO, BERNADETTE	31 WARING RD	65.-2-13	100.00
062	0000621680	SOPHOCLIDES, ANN	33 WARING RD	65.-2-14	50.00
062	0000621690	LEISCHEN, FREDERICK	11 DENNIS RD	65.-2-15	50.00
062	0000621700	BOURNE, DENNIS & BARBA	13 DENNIS RD	65.-2-16	50.00
062	0000621710	WILLIAMS, ABRAM MARTIN	35 WARING RD	65.-2-17	50.00
062	0000621720	MARTINEZ, ANSELMO	37 WARING RD	65.-2-18	50.00
062	0000621730	NEEDHAM, LINDA	39 WARING RD	65.-2-19	50.00
062	0000621740	VALENTINE, CARLOS	41 WARING RD	65.-2-20	50.00
062	0000621750	BOYEA, GARY & ROBERTA	43 WARING RD	65.-2-21	50.00
062	0000621760	BOYEA, GARY	45 WARING RD	65.-2-22	50.00
062	0000621770	MAMAZZA, JOSEPHINE	15 DENNIS RD	65.-2-23	50.00
062	0000621780	BARR, ROBERT & PATRICI	17 DENNIS RD	65.-2-24	50.00

TOWN OF NEWBURGH

Page: 130

<u>Dist.</u>	<u>Customer No</u>	<u>Bill To Name</u>	<u>Address</u>	<u>Tax Map No</u>	<u>Bond Units</u>
		= Inactive Account, Not counted in totals.			
062	0000621790	SCOTT, ARKIN	19 DENNIS RD	65.-2-25	50.00
062	0000621810	DARRIGAN, ROBERT & MAR	DENNIS RD	65.-2-27	25.00
062	0000621820	MITCHELL, FREDERICK	12 DENNIS RD	65.-2-28	50.00
062	0000621830	CONENNA, ANTHONY	14 DENNIS RD	65.-2-29	50.00
062	0000621870	SIMMONS, MICHAEL	24 WARING RD	65.-3-1.21	50.00
062	0000621875	MCQUISTON, IDA/PECORARO	26 WARING RD	65.-3-1.22	50.00
062	0000621880	COATTI, ALDINO	ALGONQUIN DR	65.-3-2	25.00 *
062	0000621910	SAYLES, CHRISOPHER	12 ALGONQUIN DR	65.-3-5	50.00
062	0000621920	JENNINGS, RONALD JR	10 ALGONQUIN DR	65.-3-6	50.00
062	0000621930	DERIENZO, ANTHONY	8 ALGONQUIN DR	65.-3-7	50.00
062	0000621940	SERRANO, CANDICE/CUELL	6 ALGONQUIN DR	65.-3-8	100.00
062	0000621970	CORNELL, LES	11 POWDER MILL RD	65.-3-11.1	50.00
062	0000621980	MIKITA, JOSEPH & MICHE	17 POWDER MILL RD	65.-3-12.12	50.00
062	0000622000	LANZILLOTTI, ERCOLE	19 POWDER MILL RD	65.-3-12.22	55.00
062	0000622020	HESIDENCE, DANIEL	28 WARING RD	65.-3-13	110.00
062	0000622030	SOTTILE, EDWARD	30 WARING RD	65.-3-14	50.00
062	0000622040	QUINN, DAVID	32 WARING RD	65.-3-15	50.00
062	0000622050	JACOBS, GRAHAM & EILEE	34 WARING RD	65.-3-16	50.00
062	0000622060	KALICI, MYRA	36 WARING RD	65.-3-17	75.00
062	0000622070	AIELLO, JOSEPH & PATRI	23 POWDER MILL RD	65.-3-18	50.00
062	0000622080	ZAUGG, WALTER & RUTH	25 POWDER MILL RD	65.-3-19	85.00
062	0000622110	SULLIVAN, MICHAEL	27 POWDER MILL RD	65.-3-20	50.00
062	0000622120	VARGAS, OLGA	42 WARING RD	65.-3-21	50.00
062	0000622130	FOTI	44 WARING RD	65.-3-22	50.00
062	0000622140	MCGRATH, JOHN J	46 WARING RD	65.-3-23	50.00
062	0000622150	ALLEN, FLOYD	29 POWDER MILL RD	65.-3-24	50.00
062	0000622160	RATYNSKI, BRIAN	13 POWDER MILL RD	65.-3-25	25.00
062	0000622170	RABINOWITZ, RICHARD/	JI 15 POWDER MILL RD	65.-3-26	50.00

TOWN OF NEWBURGH

Page: 133

Dist.	Customer No	Bill To Name	Address	Tax Map No	Bond Units
= Inactive Account, Not counted in totals.					
063	0000630300	VARGAS, FELIX	5 STARROW DR	66.-2-25	105.00
063	0000630310	SANCHEZ, MARIA	8 STARROW DR	66.-3-2.2	94.00
063	0000630320	NOLL, JEFFREY	10 STARROW DR	66.-3-3	50.00
063	0000630330	MITCHETTI, RICHARD JR	12 STARROW DR	66.-3-4	50.00
063	0000630340	HELM, THOMAS JR	14 STARROW DR	66.-3-5	50.00
063	0000630350	DEAN, ALICIA	16 STARROW DR	66.-3-6	50.00
063	0000630360	FLYNN, MARGARET	18 STARROW DR	66.-3-7	50.00
063	0000630370	SCHWAKE, TORSTEN	20 STARROW DR	66.-3-8	50.00
063	0000630380	PICKENS, VICTOR & JOAN	22 STARROW DR	66.-3-9	50.00
063	0000630390	PALM, GEORGE	24 STARROW DR	66.-3-10	50.00
063	0000630400	LT BLDG CORP%THYLAN AS	15 CHARLILE CIRCLE	66.-3-11	25.00
063	0000630410	JOHNSON, ZAMIRA	13 CHARLILE CIRCLE	66.-3-12	50.00
063	0000630420	LARAILA, GREGORY	11 CHARLILE CIRCLE	66.-3-13	50.00
063	0000630430	DESIMONE, VINCENT	9 CHARLILE CIRCLE	66.-3-14	50.00
063	0000630440	WALDEN SAVINGS BANK	7 CHARLILE CIRCLE	66.-3-15	50.00
063	0000630450	SIMMONS, CRYSTAL	5 CHARLILE CR	66.-3-16	50.00
063	0000630460	ORTIZ, CARLOS	3 CHARLILE CIRCLE	66.-3-17	50.00
063	0000630470	JK MEADOWS, LLC	1 CHARLILE CIRCLE	66.-3-18	25.00
Total No of Accts This Dist. ==>>> 47					
Total Units This District =====>> 2805					
District 064 Crossroads - Newburgh Gardens					
064	0000640050	DONAHUE, THOMAS	89 FIFTH AVE	69.-4-6.1	103.00
064	0000640120	MOORE. SAMANATHA	94 FIFTH AVE	69.-5-7	68.00
064	0000640150	BASINI, LOUIS	96 FIFTH AVE	69.-5-8	50.00
064	0000640180	MILLER, DAVID	77 FIFTH AVE	70.-1-2.1	58.00
064	0000640210	RYAN P. CLANCY	79 FIFTH AVE	70.-1-2.22	58.00
064	0000640240	FINNIGAN, HILTRUD	71 FIFTH AVE	70.-1-3.1	78.00

EXHIBIT I. 4

CROSSROADS S.D. EXTENSION NO. 1 – ORANGE LAKE EAST SERVICE AREA

TOWN OF NEWBURGH

Dist.	Customer No	Bill To Name	Address	Tax Map No	Bond Units
= Inactive Account, Not counted in totals.					
065	0000652570	SHELLEY, WILLIAM	9 BLUE JAY DR	76.-7-2	50.00
065	0000652580	O'NEILL, GLEN	7 BLUE JAY DR	76.-8-1	53.00
065	0000652590	KAPPES, ROY & BARBARA	615 GIDNEY AVE	76.-9-1	50.00
065	0000652600	GIANCOLA, ALAN J	613 GIDNEY AVE	76.-9-2	104.00
065	0000652610	PATEL, DR	611 GIDNEY AVE	76.-9-3	110.00
065	0000652620	DEMARCO, CLARA	1 BLUE JAY DR	76.-9-4	50.00
065	0000652630	KUCHAREK, ROBERT	3 BLUE JAY DR	76.-9-5	50.00
065	0000652640	HOWARD, EDWIN	5 BLUE JAY DR	76.-9-6	50.00

Total No of Accts This Dist. ==>>> 209

Total Units This District =====>> 12095

District 066 Crossroads - Orange Lake

066	0000660210	RUDIE, JUNE & DONALD	411 LAKESIDE RD	28.-1-15	68.00
066	0000660240	NORTH PLANK DEV	LAKESIDE RD	28.-1-17	50.00
066	0000660250	H&D HOLDING GROUP	376 LAKESIDE RD	28.-1-18.1	50.00
066	0000660260	PATRICK MORONEY	386LAKESIDE ROAD	28.-1-18.21	75.00
066	0000660270	DOUBLE EAGLE DEVELOPME	LAKESIDE ROAD	28.-1-18.22	50.00
066	0000660280	DOUBLE EAGLE DEVELOPME	LAKESIDE ROAD	28.-1-18.23	125.00
066	0000660360	ABRAMS, JOHN E	370 LAKESIDE RD	28.-1-19	80.00
066	0000660390	BOYER, MARY T	LAKESIDE RD	28.-1-20.1	70.00
066	0000660420	GROGAN, JOHN & MARY AN	7 JENNY LANE	28.-1-20.21	75.00
066	0000660460	PETERS, MILTON	14 JENNY LANE	28.-1-20.22	70.00
066	0000660500	CHICHETTI, MATTHEW	10 JENNY LANE	28.-1-20.23	73.00
066	0000660540	LOSGAR, PHILIP M	LAKESIDE RD	28.-1-20.24	18.00
066	0000660640	GOULD, KEVIN	LAKESIDE RD	28.-1-20.25	11.00
066	0000660010	ALBERT, MILDRED & DOLO	417 LAKESIDE RD	28.-1-36	205.00
066	0000660100	DUBIVU, MARK & VERONIC	390 LAKESIDE RD	28.-1-37	363.00 *
066	0000660690	BAUTISTA, MARIA	1 LEELEND RD	28.-2-1	50.00

BOND ROLL REPORT
 PRINTED ON 07/20/2015 AT 10:48 AM
 REPORT DESCRIPTION : SECOND QUARTER -- JULY 20, 2015

TOWN OF NEWBURGH

Page: 153

<u>Dist.</u>	<u>Customer No</u>	<u>Bill To Name</u>	<u>Address</u>	<u>Tax Map No</u>	<u>Bond Units</u>
		= Inactive Account, Not counted in totals.			
066	0000660700	JANNOTTI, TODD	3 LEELAND RD	28.-2-2	50.00
066	0000660710	KROUN, IRA	5 LEELAND RD	28.-2-3	50.00
066	0000660720	LEONETTE, JOHN	7 LEELAND RD	28.-2-4	58.00
066	0000660730	HARRISON, JOSEPH	9 LEELAND RD	28.-2-5	50.00
066	0000660740	WATTS, THEODORE	2 LEELAND RD	28.-3-1	50.00
066	0000660750	RIFFLAND, JESSE	4 LEELAND RD	28.-3-2.2	50.00
066	0000660760	LEONETTE, JOHN	6 LEELAND RD	28.-3-3.1	50.00
066	0000660770	MITCHETTI, RICHARD	7 RAYLAND RD	28.-3-4	50.00
066	0000660780	TURNER, JAMES	3 RAYLAND RD	28.-3-5	123.00
066	0000660800	FOSTER, KAREN	2 RAYLAND RD	28.-4-1	50.00
066	0000660820	MCDONALD, JAMES	4 RAYLAND RD	28.-4-2	53.00
066	0000660830	DOUGHERTY, ROBERT & VI	6 RAYLAND RD	28.-4-3	55.00
066	0000660840	BROPHY, ROBERT	8 RAYLAND RD	28.-4-4	55.00
066	0000660850	CLOUGH, PATRICK	6 MORLEY CIRCLE	28.-4-5	60.00
066	0000660860	GAYDOS, MICHAEL E	8 MORLEY CIRCLE	28.-4-6	63.00
066	0000660880	PISANI, RICHARD & LISA	7 MORLEY CIRCLE	28.-4-7	185.00
066	0000661030	ADAMS, ELVIN & MARIE	5 MORLEY CIRCLE	28.-4-8	150.00
066	0000661130	YOZZO, AUGUSTINE & KAR	3 MORLEY CIRCLE	28.-4-9	55.00
066	0000660101	CARDAROPOLI, NICHOLAS	3 MAX WAY	28.-6-1	50.00
066	0000660102	RIZZO, FRANK & MARY	5 MAX WAY	28.-6-2	50.00
066	0000660103	SHILLER, JAMIE	9 MAX WAY	28.-6-3	58.00
066	0000660104	CARDAROPOLI, NICHOLAS	MAXWAY	28.-6-4	85.00
066	0000660105	CARDAROPOLI, NICHOLAS	MAXWAY	28.-6-5	58.00
066	0000660106	CARDAROPOLI, NICHOLAS	MAXWAY	28.-6-6	65.00
066	0000660107	BOLAND, RYAN	10 MAXWAY	28.-6-7	50.00
066	0000660108	CINNANTE, THOMAS	6 MAX WAY	28.-6-8	50.00
066	0000660109	CARDAROPOLI, NICHOLAS	MAXWAY	28.-6-9	50.00
066	0000660110	DINOVI, MARK & VERONIC	390 LAKESIDE RD	28.-6-10	50.00

BOND ROLL REPORT
 PRINTED ON 07/20/2015 AT 10:48 AM
 REPORT DESCRIPTION : SECOND QUARTER -- JULY 20, 2015

TOWN OF NEWBURGH

Page: 154

<u>Dist.</u>	<u>Customer No</u>	<u>Bill To Name</u>	<u>Address</u>	<u>Tax Map No</u>	<u>Bond Units</u>
		= Inactive Account, Not counted in totals.			
066	0000660111	TOWN OF NEWBURGH	MAXWAY	28.-6-11	25.00 *
066	0000660112	TOWN OF NEWBURGH	MAXWAY	28.-6-12	25.00 *
066	0000660113	TOWN OF NEWBURGH	MAXWAY	28.-6-13	25.00 *
066	0000661140	BREWER, RODNEY	409 LAKESIDE RD	33.-1-1	43.00
066	0000661150	BREWER, RODNEY	407 LAKESIDE RD	33.-1-2	50.00
066	0000661160	DROSINS-PACE & D LAGE	LAKESIDE RD	33.-1-3	165.00
066	0000661180	ANDERSON, JAMES C/O GO	LAKESIDE RD	33.-1-4	25.00
066	0000661190	CRAWFORD, ADRIENNE	399 LAKESIDE RD	33.-1-5	50.00
066	0000661200	LANGER, JUDITH	397 LAKESIDE RD	33.-1-7	50.00
066	0000661210	MARTEL, KATHLEEN	393 LAKESIDE RD	33.-1-8	50.00
066	0000661220	SILENO	395 LAKESIDE RD	33.-1-9	50.00
066	0000661230	NOBLE, WILLIAM	389 LAKESIDE RD	33.-1-10.1	50.00
066	0000661240	MORONEY, PATRICK	391 LAKESIDE RD	33.-1-10.2	50.00
066	0000661250	RESSLHUBER, BARBARA	387 LAKESIDE RD	33.-1-12.1	50.00
066	0000661260	FRACASSE, RICHARD	385 LAKESIDE RD	33.-1-13.1	50.00
066	0000661270	FRACASSE, RICHARD	383 LAKESIDE RD	33.-1-14	50.00 *
066	0000661280	MAZZARELLI, EUGENE	381 LAKESIDE RD	33.-1-15	58.00
066	0000661300	STEELE, ROBERT	379 LAKESIDE RD	33.-1-16	50.00
066	0000661310	WASNOROWICZ, MICHEAL	377 LAKESIDE RD	33.-1-17	50.00
066	0000661320	GRAFER, WILLIAM & JEAN	375 LAKESIDE RD	33.-1-18	50.00
066	0000661330	SANTORO, ARLENE	373 LAKESIDE RD	33.-1-19	50.00
066	0000661340	OLSEN, DANIEL	361 LAKESIDE RD	33.-1-20.1	50.00
066	0000661360	LEASE, MARGUERITE	LAKESIDE RD	33.-1-20.21	25.00
066	0000661380	LEASE, RICHARD	367 LAKESIDE RD	33.-1-20.22	50.00
066	0000661400	MILLEN, SAMUEL	357 LAKESIDE RD	33.-1-21	25.00
066	0000661410	MILLEN, SAMUEL	355 LAKESIDE RD	33.-1-22	50.00
066	0000661420	PARK, LAVINIA	353 LAKESIDE RD	33.-1-23	50.00
066	0000661430	DAIGLE, MARK	349 LAKESIDE RD	33.-1-24	50.00

BOND ROLL REPORT
 PRINTED ON 07/20/2015 AT 10:48 AM
 REPORT DESCRIPTION : SECOND QUARTER -- JULY 20, 2015

TOWN OF NEWBURGH

Page: 155

<u>Dist.</u>	<u>Customer No</u>	<u>Bill To Name</u>	<u>Address</u>	<u>Tax Map No</u>	<u>Bond Units</u>
		= Inactive Account, Not counted in totals.			
066	0000661440	FARROW, ROSEANN	351 LAKESIDE RD	33.-1-25	50.00
066	0000661450	LAKE-VIEW ENT, LLC	343 LAKESIDE RD/LAKEVI	33.-1-26.1	257.00
066	0000661455	CENERELLI, DAVID	345 LAKESIDE RD	33.-1-26.2	50.00
066	0000661470	DEVITO, PATRICK	341 LAKESIDE RD	47.-1-59.1	100.00
066	0000661490	MONROIG, MADELINE	2 JODI DR	47.-1-98.1	58.00
066	0000661500	CLAPPER, DEANNA	339 LAKESIDE RD	50.-1-2	50.00
066	0000661510	ZABOROWSKI, EVA	335 LAKESIDE RD	50.-1-3	100.00
066	0000661520	ZABOROWSKI, EVA & TAYLO	333 LAKESIDE RD	50.-1-4	50.00
066	0000661530	BIVONA, CAROL	331 LAKESIDE RD	50.-1-5	50.00
066	0000661540	SIMMONS, LAWRENCE	LAKESIDE RD	50.-1-6	50.00
066	0000661550	JAMES, JOSEPH JR	327 LAKESIDE RD	50.-1-7	50.00
066	0000661560	STEELE, JOHN	325 LAKESIDE RD	50.-1-8	50.00
066	0000661570	BIVONA, CHARLES & CHER	323 LAKESIDE RD	50.-1-9.1	75.00
066	0000661580	WILSON, PAUL	321 LAKESIDE RD	50.-1-9.2	50.00
066	0000661590	INNIS-NAHOW, PATRICIA	319 LAKESIDE RD	50.-1-10	50.00
066	0000661600	HENDRICKS, MARK	317 LAKESIDE RD	50.-1-11	50.00
066	0000661610	CALTAGIRONE, PETER	315 LAKESIDE RD	50.-1-12	50.00
066	0000661620	CALALUCA, MICHAEL	313 LAKESIDE RD	50.-1-13	50.00
066	0000661630	EDGE, JEAN	311 LAKESIDE RD	50.-1-14	50.00
066	0000661640	REYNOLDS, RICHARD	309 LAKESIDE RD	50.-1-16	50.00
066	0000661650	SHAPIRO, ADAM	307 LAKESIDE RD	50.-1-17	50.00
066	0000661660	NUGENT, ARTHUR	305 LAKESIDE RD	50.-1-18.1	50.00
066	0000661680	BROWN, CHARLES	303 LAKESIDE RD	50.-1-20	50.00
066	0000661690	STEELE, BENJAMIN	301 LAKESIDE RD	50.-1-21	50.00
066	0000661700	ZAJACK, TURNER	299 LAKESIDE RD	50.-1-22	50.00
066	0000661710	MILLER, THOMAS & JANE	LAKESIDE RD	50.-1-23	50.00
066	0000661720	CASEY, FRED	295 LAKESIDE RD	50.-1-24	50.00
066	0000661730	GUNERATNE, FRANKLIN	293 LAKESIDE RD	50.-1-25	118.00

BOND ROLL REPORT
 PRINTED ON 07/20/2015 AT 10:48 AM
 REPORT DESCRIPTION : SECOND QUARTER -- JULY 20, 2015

TOWN OF NEWBURGH

Page: 156

<u>Dist.</u>	<u>Customer No</u>	<u>Bill To Name</u>	<u>Address</u>	<u>Tax Map No</u>	<u>Bond Units</u>
		= Inactive Account, Not counted in totals.			
066	0000661760	GUNERATNE, FRANKLIN	LAKESIDE RD	50.-1-26.1	25.00
066	0000661780	LAKESIDE HOUSE ASSOC	281 LAKESIDE RD	50.-1-26.2	430.00
066	0000661800	HILDRETH, WILLIAM	330 LAKESIDE RD	50.-1-28.1	50.00
066	0000661810	KOHLER, J /HAWLEY, S	LAKESIDE RD	50.-1-29	100.00
066	0000661820	KOHLER, J/ HAWLEY, S	LAKESIDE RD	50.-1-29.2/2	50.00 *
066	0000661830	BOKOR, JANOS & EVA VON	324 LAKESIDE RD	50.-1-30	50.00
066	0000661840	HENDERSON, DANIEL & CA	322 LAKESIDE RD	50.-1-31	50.00
066	0000661850	D'ANGELO, CHRISTOPHER	320 LAKESIDE RD	50.-1-32	50.00
066	0000661860	RACINO, JUDITH	316 LAKESIDE RD	50.-1-34	55.00
066	0000661880	TOPOROWSKI, JOHN	318 LAKESIDE RD	50.-1-35	50.00
066	0000661890	LYNN, WILLIAM & CAROL	314 LAKESIDE RD	50.-1-37	50.00
066	0000661910	LYNN, WILLIAM & CAROL	312 LAKESIDE RD	50.-1-38	50.00
066	0000661920	HABERMAN, NEAL & DAHNA	310 LAKESIDE RD	50.-1-39	50.00
066	0000661930	MENNERICH, DONALD	308 LAKESIDE RD	50.-1-41.1	60.00
066	0000661950	CALALUCA, MARY	306 LAKESIDE RD	50.-1-42.1	50.00
066	0000661980	ROESSEL, PETER	304 LAKESIDE RD	50.-1-45	200.00
066	0000662000	LACOPPOLA, JOHN	302 LAKESIDE RD	50.-1-47.1	50.00
066	0000662010	MONTI, KATHERINE COHEN	LAKESIDE RD	50.-1-48	50.00
066	0000662025	BURTON, ANDREW	298 LAKESIDE RD	50.-1-49.1	50.00
066	0000662020	MCNALLY, KELLY	296 LAKESIDE RD	50.-1-49.2	50.00
066	0000662030	ROESSEL, PETER	304 LAKESIDE RD	50.-1-50	113.00
066	0000662160	PELLIGRINO, JOSEPH JR	10 PENNY LANE	50.-1-51.3	75.00
066	0000662120	PELLIGRINO, JOSEPH JR	288 LAKESIDE RD	50.-1-51.11	150.00
066	0000662130	WILLIS, KAREN (INACTIVE)	288 LAKESIDE RD	50.-1-51.11/2	100.00 *
066	0000662140	BRUNET, LISA & KAYLEIG	7 PENNY LANE	50.-1-51.21	75.00
066	0000662150	PELLIGRINO, JUDITH	9 PENNY LANE	50.-1-51.22	75.00
066	0000662180	MONTI, KATHERINE COHEN	LAKESIDE RD	50.-1-52	50.00
066	0000662190	SCHLEGEL, SUSAN MRS	6 NORTH END	51.-1-1	50.00

BOND ROLL REPORT
 PRINTED ON 07/20/2015 AT 10:48 AM
 REPORT DESCRIPTION : SECOND QUARTER -- JULY 20, 2015

TOWN OF NEWBURGH

Page: 157

Dist.	Customer No	Bill To Name	Address	Tax Map No	Bond Units
		= Inactive Account, Not counted in totals.			
066	0000662200	KELLER, JOHN H	4 NORTH END	51.-1-2	50.00
066	0000662210	BIVONA, CHARLES & LIND	2 NORTH END	51.-1-3.2	50.00
066	0000662230	LAWRENCE, ROBERT R	5 NORTH END	51.-1-6	50.00
066	0000662240	GRACE, LUKE & LORETTA	3 NORTH END	51.-1-7	50.00
066	0000662250	STRADER, KATHLEEN	1 NORTH END	51.-1-8	50.00
066	0000662260	GESMUNDO, LANA	32 O'DELL CIRCLE	51.-1-9	50.00
066	0000662280	BONIS, CHARLES	34 O'DELL CIRCLE	51.-1-12.1	75.00
066	0000662300	PARK BEACH ASSOC	36 O'DELL CIRCLE	51.-1-14	25.00
066	0000662310	ESPOSITO, JOHN MICHAEL	38 O'DELL CIRCLE	51.-1-16	50.00
066	0000662320	ESPOSITO, LARAINÉ	40 O'DELL CIRCLE	51.-1-18	50.00
066	0000662330	MCEWEN/MILLS	42 O'DELL CIRCLE	51.-1-20	75.00
066	0000662340	NOBLE, JOANN	44 O'DELL CIRCLE	51.-1-21	50.00
066	0000662350	PETROSINO, GERALDINE	46 O'DELL CIRCLE	51.-1-22	50.00
066	0000662360	GUTIERREZ, JOE	48 O'DELL CIRCLE	51.-1-24	50.00
066	0000662370	HERRING, WILLIAM	50 O'DELL CIRCLE	51.-1-25	75.00
066	0000662380	HARRISON, JOSEPH	52 O'DELL CIRCLE	51.-1-26	50.00
066	0000662390	HERSCHEL, JOAN	15 O'DELL CIRCLE	51.-2-1.1	50.00
066	0000662400	SQUIRES, RAYMOND & JEA	21 SPENCER AVE	51.-2-2	50.00
066	0000662410	KALICI, N S DR	17 SPENCER AVE	51.-2-3	50.00
066	0000662445	ELLIOTT, WADE	23 O'DELL CIRCLE	51.-2-8	50.00
066	0000662460	JOY, RONALD & CAROLE	11 SPENCER AVE	51.-2-9	50.00
066	0000662470	ENSER, SCOTT	25 O'DELL CIRCLE	51.-2-10.1	50.00
066	0000662490	EGGLESTON, MARGARET	27 O'DELL CIRCLE	51.-2-13	25.00
066	0000662505	EGGLESTON, MARGARET	27 O'DELL CIRCLE	51.-2-16	50.00
066	0000662510	DISTEFANO, JAMES	29 O'DELL CIRCLE	51.-2-17	50.00
066	0000662520	MURTOVIC, RIFAT	5 SPENCER AVE	51.-2-18.2	50.00
066	0000662531	DISTEFANO, JAMES	31 O'DELL CIRCLE	51.-2-21.1	50.00
066	0000662540	ZAMBITO, JEFFREY	SPENCER AVE	51.-2-22	25.00

BOND ROLL REPORT
 PRINTED ON 07/20/2015 AT 10:48 AM
 REPORT DESCRIPTION : SECOND QUARTER -- JULY 20, 2015

TOWN OF NEWBURGH

Page: 158

<u>Dist.</u>	<u>Customer No</u>	<u>Bill To Name</u>	<u>Address</u>	<u>Tax Map No</u>	<u>Bond Units</u>
=	Inactive Account,	Not counted in totals.			
066	0000662555	CLARK, JUNE	35 O'DELL CIRCLE	51.-2-25	50.00
066	0000662560	ZAMBITO, JEFFREY	52 OLD SO PLANK RD	51.-2-26	50.00
066	0000662580	LEASE, JOHN & SALLY	14 SPENCER AVE	51.-3-1	50.00
066	0000662591	PINGOTTI, DENISE	7 O'DELL CIRCLE	51.-3-2.1	50.00
066	0000662601	BROGAN, JOHN	104 CROSS ST	51.-3-6.1	50.00
066	0000662611	MEBA PROPERTIES INC	8 SPENCER AVE	51.-3-8.1	75.00
066	0000662631	KALICI, ABDULA	111 CROSS ST	51.-4-2.1	50.00
066	0000662651	DUBOIS, KAREN & DON JR	103 CROSS ST	51.-4-5.1	50.00
066	0000662670	MITCHETTI, FRANK	16 OLD SO PLANK RD	51.-4-10	50.00
066	0000662680	WILLS, THOMAS	18 OLD SO PLANK RD	51.-4-12	50.00
066	0000662700	BARDIN, RICHARD & ELSI	OLD SO PLANK RD	51.-4-16	50.00
066	0000662720	DUBOIS, BLANCHE & DONA	24 O'DELL CIRCLE	51.-5-1	50.00
066	0000662730	ROTH, DAVID	22 O'DELL CIRCLE	51.-5-2	50.00
066	0000662740	VILLELA, RODNEY	20 O'DELL CIRCLE	51.-5-3	50.00
066	0000662750	EDMONDS, PHILLIP	18 O'DELL CIRCLE	51.-5-4	50.00
066	0000662760	SHAPIRO, ADAM	16 O'DELL CIRCLE	51.-5-5	50.00
066	0000662770	BRANGACCIO, JODI	14 O'DELL CIRCLE	51.-5-6	50.00
066	0000662780	CLAPPER, CHIP	12 O'DELL CIRCLE	51.-5-7	50.00
066	0000662790	CLARINO, RICHARD	7 MACE CIRCLE	51.-5-8	50.00
066	0000662800	GEIS, KRISTOPHER	2 O'DELL CIRCLE	51.-5-12.1	50.00
066	0000662805	RICARDO, C & VARGAS,	4 O'DELL CIRCLE	51.-5-12.2	50.00
066	0000662810	DILEO, JOSEPH	6 O'DELL CIRCLE	51.-5-12.3/1	50.00
066	0000662815	THORPE, WILLIAM JR & B	8 O'DELL CIRCLE	51.-5-12.4/1	50.00
066	0000662830	MATKIEWICZ, MICHAEL	3 MACE CIRCLE	51.-5-13./1	50.00
066	0000662840	GIORGIANNI	1 MACE CIRCLE	51.-5-14	50.00
066	0000662860	PETROFF, SUSAN	8 OLD SO PLANK RD	51.-5-16.1	50.00
066	0000662870	MAURER, MICHAEL	4 OLD SO PLANK RD	51.-5-17	50.00
066	0000662880	PETROSINO, GERALDINE D	239 LAKESIDE RD	51.-5-18	161.00

BOND ROLL REPORT
 PRINTED ON 07/20/2015 AT 10:48 AM
 REPORT DESCRIPTION : SECOND QUARTER -- JULY 20, 2015

TOWN OF NEWBURGH

Page: 159

<u>Dist.</u>	<u>Customer No</u>	<u>Bill To Name</u>	<u>Address</u>	<u>Tax Map No</u>	<u>Bond Units</u>
		= Inactive Account, Not counted in totals.			
066	0000662900	PIAQUADIO, GILBERT	2 MACE CIRCLE	51.-5-20	50.00
066	0000662910	RAU, ALAN	4 MACE CIRCLE	51.-5-21	50.00
066	0000662920	ROTH, ROBERT	6 MACE CIRCLE	51.-5-23	50.00
066	0000662930	DUBOIS, KEVIN	10 MACE CIRCLE	51.-5-24	50.00
066	0000662940	KOFALK, WILLIAM & DONN	44 TENBROUCK LANE	51.-5-25	50.00
066	0000662950	PIMM, MARJORIE R	42 TENBROUCK LANE	51.-5-26	50.00
066	0000662960	CALLAHAN, ANDREW & DEB	40 TENBROECK LANE	51.-5-27	50.00
066	0000662970	DEBORAH CALLAHAN	38 TENBROUCK LANE	51.-5-28	25.00
066	0000662980	SOUTHCOVE RESIDENTS AS	LAKE SIDE RD	51.-5-29	113.00
066	0000663070	MCDERMOTT, DAVID	LAKE SIDE RD	51.-5-30	55.00
066	0000663080	MCDERMOTT, DAVID & CAR	LAKE SIDE RD	51.-5-31	25.00
066	0000663090	MCDERMOTT, DAVID & CAR	LAKE SIDE RD	51.-5-32	25.00
066	0000663100	HANSEN, CONRAD & ROSE	265 LAKE SIDE RD	51.-5-34	50.00
066	0000663110	WOODS, KATHLEEN K	261 LAKE SIDE RD	51.-5-36.1	75.00
066	0000663111	WOODS, KATHLEEN	257 LAKE SIDE RD	51.-5-36.2	25.00
066	0000663120	GUSTAFSON, F & K ROY	36 TENBROUCK LANE	51.-5-37	50.00
066	0000663130	NAVARRA, FRANK	34 TENBROUCK LANE	51.-5-38	50.00
066	0000663140	REV. RAYMOND M RAFFERT	32 TENBROUCK LANE	51.-5-39	50.00
066	0000663150	COPPOLA, RITA E	30 TENBROUCK LANE	51.-5-40	50.00
066	0000663160	NOTO, KRISTOPHER & SHI	28 TENBROUCK LANE	51.-5-41	50.00
066	0000663170	CHAISSIN, DIANE	26 TENBROUCK LANE	51.-5-42	50.00
066	0000663180	THOMPSON, JUNE	LAKE SIDE RD	51.-5-43	50.00
066	0000663190	KAISER, M & D L MCGINN	LAKE SIDE RD	51.-5-44.2	50.00
066	0000663200	MCDERMOTT, DAVID & CAR	LAKE SIDE RD	51.-5-45	50.00
066	0000663210	KAISER, HENRY	208 SUNSET COVE RD	51.-5-46	50.00
066	0000663220	GRIFFIN, DAVID	210 SUNSET COVE RD	51.-5-47	50.00
066	0000663230	THOMAS, STANLEY & CYNT	212 SUNSET COVE RD	51.-5-48	50.00
066	0000663240	ZAMBITO, ALLAN	214 SUNSET COVE RD	51.-5-49	50.00

BOND ROLL REPORT
 PRINTED ON 07/20/2015 AT 10:48 AM
 REPORT DESCRIPTION : SECOND QUARTER -- JULY 20, 2015

TOWN OF NEWBURGH

Page: 160

<u>Dist.</u>	<u>Customer No</u>	<u>Bill To Name</u>	<u>Address</u>	<u>Tax Map No</u>	<u>Bond Units</u>
		= Inactive Account, Not counted in totals.			
066	0000663250	MANSFIELD, MARK	222 SUNSET COVE RD	51.-7-1.1	50.00
066	0000663260	HENDRICKSON, JOHN & GA	220 SUNSET COVE RD	51.-7-4.1	50.00
066	0000663270	KUKA, SAMI	218 SUNSET COVE RD	51.-7-5	50.00
066	0000663280	RONK, DONNA MARIE	216 SUNSET COVE RD	51.-7-6	50.00
066	0000663290	SANTO, RYAN/WALSH, COL	275 LAKESIDE RD	51.-8-1	50.00
066	0000663300	OSTERHOUT, LORETTA	284 LAKESIDE RD	51.-9-1	50.00
066	0000663310	LULOW, JAMES	282 LAKESIDE RD	51.-9-2.1	50.00
066	0000663320	GLACE, SHIRLEY	280 LAKESIDE RD	51.-9-3	50.00
066	0000663330	BENNETT, CLAUDIA	278 LAKESIDE RD	51.-9-4.1	50.00
066	0000663380	CALIFANA, LOUIS	276 LAKESIDE RD	51.-9-4.23	50.00
066	0000663370	GURGO, LUIS	286 LAKESIDE RD	51.-9-4.223	75.00
066	0000663390	VARGAS, FELIX	274 LAKESIDE RD	51.-9-5	50.00
066	0000663460	A.M. BAUER LLC	272 LAKESIDE RD	51.-10-1	50.00
066	0000663470	DAN LEGHORN FIRE ENG C	LAKESIDE RD	51.-10-10	28.00
066	0000663660	BUILDING BLOCKS	RT 52	51.-10-11.1	164.00
066	0000663620	DAN LEGHORN FIRE	426 SO PLANK RD	51.-10-11.2	236.00
066	0000663715	AUSTIN, JOSEPH	30 OLD SO PLANK RD	52.-1-2.1	50.00
066	0000663720	SOMOGYI, STEPHEN	32 OLD SO PLANK RD	52.-1-3	50.00
066	0000663730	MOORE, B & I DODGE	OLD SO PLANK RD	52.-1-4	50.00
066	0000663740	FRANCAN, FRANK	36 OLD SO PLANK RD	52.-1-5	50.00
066	0000663750	NETTUNO, ANTHONY	38 OLD SO PLANK RD	52.-1-6	50.00
066	0000663760	CHASE BANK	40 OLD SO PLANK RD	52.-1-7	75.00
066	0000663770	BOCKEMUHL, ALFRED	42 OLD SO PLANK RD	52.-1-8	25.00
066	0000663780	BOCKEMUHL, ALFRED	44 OLD SO PLANK RD	52.-1-9	50.00
066	0000663790	TORRACA, NICHOLAS	46 OLD SO PLANK RD	52.-1-10	50.00
066	0000663800	SJOLIN, JANET	48 OLD SO PLANK RD	52.-1-11	50.00
066	0000663810	AZZINARO, WARREN	54 OLD SO PLANK RD	52.-1-12	25.00
066	0000663820	AZZINARO, WARREN	OLD SO PLANK RD	52.-1-13	50.00

TOWN OF NEWBURGH

Page: 161

<u>Dist.</u>	<u>Customer No</u>	<u>Bill To Name</u>	<u>Address</u>	<u>Tax Map No</u>	<u>Bond Units</u>
		= Inactive Account, Not counted in totals.			
066	0000663830	FORMATO, SHARON	OLD SO PLANK RD	52.-2-1	25.00
066	0000663840	FORMATO, SHARON	23 OLD SO PLANK RD	52.-2-2	50.00
066	0000663850	RANK, GARY & DEBORAH	2 PARKVIEW ST	52.-2-3	50.00
066	0000663860	MONE, ELIZABETH	4 PARKVIEW ST NORTH	52.-2-4	50.00
066	0000663880	SMITH, BETTY A	8 PARKVIEW ST	52.-2-6	50.00
066	0000663890	BRUNO, ROBBIN	10 PARKVIEW ST	52.-2-7	50.00
066	0000663900	RICCIO, VINCENT & MARI	12 PARKVIEW ST	52.-2-8	50.00
066	0000663910	KENT, MARK	14 PARKVIEW ST	52.-2-9	50.00
066	0000663920	PILUS, EDWARD DAVID	16 PARKVIEW ST	52.-2-10	50.00
066	0000663960	SCHLIPHACK, TODD	39 OLD SO PLANK RD	52.-2-14	50.00
066	0000663970	CLEARWATER, EDWARD	37 OLD SO PLANK RD	52.-2-15	50.00
066	0000663822	BOCKEMUHL, ALFRED	35 OLD SO PLANK RD	52.-2-16	50.00
066	0000663990	BOCKEMUHL, ALFRED	33 OLD SO PLANK RD	52.-2-17	25.00
066	0000664000	PISANO, BARBARA	31 OLD SO PLANK RD	52.-2-18	50.00
066	0000664010	PISANO, FRED & BARBARA	29 OLD SO PLANK RD	52.-2-19	50.00
066	0000664020	PISANO, FRED & BARBARA	27 OLD SO PLANK RD	52.-2-20	50.00
066	0000664030	SCOTT, MARTA SAN MARTI	19 OLD SO PLANK RD	52.-3-1	50.00
066	0000664050	EITEL, JOHN	17 OLD SO PLANK RD	52.-3-4	50.00
066	0000664060	MESSINA, ANDREW	WASHINGTON AVE	52.-3-6	25.00
066	0000664080	ESPINOZA	11 PARKVIEW ST NO	52.-3-10.1	50.00
066	0000664090	ESPINOZA	PARKVIEW ST	52.-3-11	25.00 *
066	0000664100	LYONS, STELLA C	PARKVIEW ST	52.-3-12	50.00
066	0000664110	CULLEN, CHRISTINE	5 PARKVIEW ST NORTH	52.-3-13	50.00
066	0000664120	LOZIER, P & J NOBLE	3 PARKVIEW ST	52.-3-14	50.00
066	0000664231	JOHNSON, WALTER	13 OLD SO PLANK RD	52.-6-1.1	50.00
066	0000664242	BETZ, CATHERINE	15 OLD SO PLANK RD	52.-6-1.21	50.00
066	0000664252	JANKE III, WILLIAM H	446 SO PLANK RD	52.-6-1.22	93.00
066	0000664260	MCPHILLIPS, WILLIAM &	SO PLANK RD	52.-6-2	87.00

TOWN OF NEWBURGH

Page: 162

<u>Dist.</u>	<u>Customer No</u>	<u>Bill To Name</u>	<u>Address</u>	<u>Tax Map No</u>	<u>Bond Units</u>
= Inactive Account, Not counted in totals.					
066	0000664280	LEASE MGM	440 SO PLANK RD	52.-7-1	138.00
066	0000664310	CALALUCA, MICHAEL	OLD SO PLANK RD	52.-7-2.2	25.00
Total No of Accts This Dist. ==>>> 262					
Total Units This District =====>> 15575					
District 067 Crossroads Stewart Heights					
067	0000670001	NYS THRUWAY	BROOKSIDE FARM RD	97.-1-17.11	534.00 *
067	0000670011	WEST PORT MANAGEMENT L	163 BROOKSIDE FARM RD	97.-1-17.12	325.00
067	0000670160	CORDERO, FRANK	53 STEWART AVE	97.-2-6	50.00
067	0000670200	DENISI, ORLANDO & MIRN	117 STEWART AVE EXT	98.-1-1.1	50.00
067	0000670220	CERVONI, JOSEPH & NANC	111 STEWART AVE EXT	98.-1-3	50.00
067	0000670240	SMITH, JOHN III	107 STEWART AVE EXT	98.-1-4	50.00
067	0000670260	RUUD, JOSEPH	103 STEWART AVE EXT	98.-1-6	50.00
067	0000670270	LONG, KATHLEEN	101 STEWART AVE EXT	98.-1-7	50.00
067	0000670290	SAVINO, JOSEPH	4 RIDGEVIEW DR	98.-1-9	50.00
067	0000670300	PATTENGELL, ELIZABETH	2 RIDGEVIEW DR	98.-1-10	50.00
067	0000670310	DEVEREAUX, THOMAS	75 STEWART AVE	98.-1-11	50.00
067	0000670320	VANVOORHIS, RONALD	73 STEWART AVE	98.-1-12	50.00
067	0000670330	BARE-RUT, MARGARITA	69 STEWART AVE	98.-1-13	50.00
067	0000670340	SNYDER, JOHN & JOYCE	20 RIDGEVIEW DR	98.-1-14.1	50.00
067	0000670410	MACDONALD, FRANCIS & MA	3 RIDGEVIEW DR	98.-1-14.3	50.00
067	0000670420	GIALMO, JANE	5 RIDGEVIEW DR	98.-1-14.4	100.00
067	0000670430	BAUER, ALEX	7 RIDGEVIEW DR	98.-1-14.5	50.00
067	0000670440	TERRY, GEORGE & MARILY	67 STEWART AVE	98.-1-14.6	50.00
067	0000670350	ROUNDS, ROBERT & NANCY	71 STEWART AVE	98.-1-14.21	75.00
067	0000670380	YANNONNE, JOHN III	26 RIDGEVIEW DR	98.-1-14.23	50.00
067	0000670390	COFFEY, THOMAS	24 RIDGEVIEW DR	98.-1-14.24	50.00
067	0000670400	SNYDER, JOHN	22 RIDGEVIEW DR	98.-1-14.25	25.00

EXHIBIT I. 5

CROSSROADS S.D. EXTENSION NO. 1 – NEWBURGH GARDENS
AND PINE BROOK ESTATES SERVICE AREA

TOWN OF NEWBURGH

Dist.	Customer No	Bill To Name	Address	Tax Map No	Bond Units
= Inactive Account, Not counted in totals.					
063	0000630300	VARGAS, FELIX	5 STARROW DR	66.-2-25	105.00
063	0000630310	SANCHEZ, MARIA	8 STARROW DR	66.-3-2.2	94.00
063	0000630320	NOLL, JEFFREY	10 STARROW DR	66.-3-3	50.00
063	0000630330	MITCHETTI, RICHARD JR	12 STARROW DR	66.-3-4	50.00
063	0000630340	HELM, THOMAS JR	14 STARROW DR	66.-3-5	50.00
063	0000630350	DEAN, ALICIA	16 STARROW DR	66.-3-6	50.00
063	0000630360	FLYNN, MARGARET	18 STARROW DR	66.-3-7	50.00
063	0000630370	SCHWAKE, TORSTEN	20 STARROW DR	66.-3-8	50.00
063	0000630380	PICKENS, VICTOR & JOAN	22 STARROW DR	66.-3-9	50.00
063	0000630390	PALM, GEORGE	24 STARROW DR	66.-3-10	50.00
063	0000630400	LT BLDG CORP&THYLAN AS	15 CHARLILE CIRCLE	66.-3-11	25.00
063	0000630410	JOHNSON, ZAMIRA	13 CHARLILE CIRCLE	66.-3-12	50.00
063	0000630420	LARAILA, GREGORY	11 CHARLILE CIRCLE	66.-3-13	50.00
063	0000630430	DESIMONE, VINCENT	9 CHARLILE CIRCLE	66.-3-14	50.00
063	0000630440	WALDEN SAVINGS BANK	7 CHARLILE CIRCLE	66.-3-15	50.00
063	0000630450	SIMMONS, CRYSTAL	5 CHARLILE CR	66.-3-16	50.00
063	0000630460	ORTIZ, CARLOS	3 CHARLILE CIRCLE	66.-3-17	50.00
063	0000630470	JK MEADOWS, LLC	1 CHARLILE CIRCLE	66.-3-18	25.00

Total No of Accts This Dist. ==>>> 47
 Total Units This District =====>> 2805

District 064 Crossroads - Newburgh Gardens

064	0000640050	DONAHUE, THOMAS	89 FIFTH AVE	69.-4-6.1	103.00
064	0000640120	MOORE. SAMANATHA	94 FIFTH AVE	69.-5-7	68.00
064	0000640150	BASINI, LOUIS	96 FIFTH AVE	69.-5-8	50.00
064	0000640180	MILLER, DAVID	77 FIFTH AVE	70.-1-2.1	58.00
064	0000640210	RYAN P. CLANCY	79 FIFTH AVE	70.-1-2.22	58.00
064	0000640240	FINNIGAN, HILTRUD	71 FIFTH AVE	70.-1-3.1	78.00

TOWN OF NEWBURGH

Page: 134

Dist.	Customer No	Bill To Name	Address	Tax Map No	Bond Units
		= Inactive Account, Not counted in totals.			
064	0000640250	NYSARC INC D/B/A AHRC	71 FIFTH AVE	70.-1-3.2	28.00
064	0000640300	KROEMER, THOMAS	63 FIFTH AVE	70.-1-4.1	100.00
064	0000640360	QUIONNES, MARGARET	59 FIFTH AVE	70.-1-5.1	50.00
064	0000640370	GAMMA, LINDA	53 FIFTH AVE	70.-1-5.2	25.00
064	0000640380	HUGERTH, MICHELE	57 FIFTH AVE	70.-1-6	50.00
064	0000640390	GAMMA, LINDA	53 FIFTH AVE	70.-1-7	50.00
064	0000640400	FITZGERALD, JOHN	49 FIFTH AVE	70.-1-8./1	80.00
064	0000640440	ROSSI, OLYMPIA	FIFTH AVE	70.-1-9	50.00
064	0000640450	LANSPEY, STACIE	45 FIFTH AVE	70.-1-10	75.00
064	0000640460	SUSUZ, ERSOY	43 FIFTH AVE	70.-1-11	75.00
064	0000640470	BEDINOTTI, LOUIS & LEO	41 FIFTH AVE	70.-1-12.2	55.00
064	0000640480	BEDINOTTI, LOUIS & LEO	41 FIFTH AVE	70.-1-12.2	25.00 *
064	0000640490	RYWALT, LISA	37 FIFTH AVE	70.-1-14	75.00
064	0000640060	DONAHUE, THOMAS	87 FIFTH AVE	70.-1-42	50.00
064	0000640800	SMITH, GEORGE	92 FIFTH AVE	70.-2-1	50.00
064	0000640820	DAIGNEAULT, BILLIE BER	92 FIFTH AVE	70.-2-2	25.00
064	0000640830	VAUTRIN, MARGARET	11 EAST VIEW RD	70.-2-3	50.00
064	0000640850	SANTOS, CAROL NEMES	7 EAST VIEW RD	70.-2-4	50.00
064	0000640870	TARTTER, DANIEL	82 FIFTH AVE	70.-2-6	50.00
064	0000640880	VELEZ, BRENDA & JOSE	84 FIFTH AVE	70.-2-7	50.00
064	0000640890	VILLA, FRANCISCA	86 FIFTH AVE	70.-2-8	100.00
064	0000640910	FRISCHKNECHT, JORG	2 CHEVY ST	70.-3-1	50.00
064	0000640940	DAWSON, GARY	5 CHEVY ST	70.-3-3	50.00
064	0000640950	COTE, ALAN D	12 EAST VIEW RD	70.-3-4	50.00
064	0000640970	COLEMAN, RONALD	9 CHEVY ST	70.-3-5	68.00
064	0000641010	KONKOL, JAMES	64 FIFTH AVE	70.-3-6	125.00
064	0000641030	GEMMA, JOSEPH	70 FIFTH AVE	70.-3-7	128.00
064	0000641070	DUBOIS, PAMELA	74 FIFTH AVE	70.-3-8	50.00

BOND ROLL REPORT
 PRINTED ON 07/20/2015 AT 10:48 AM
 REPORT DESCRIPTION : SECOND QUARTER -- JULY 20, 2015

Page: 135

TOWN OF NEWBURGH

<u>Dist.</u>	<u>Customer No</u>	<u>Bill To Name</u>	<u>Address</u>	<u>Tax Map No</u>	<u>Bond Units</u>
		= Inactive Account, Not counted in totals.			
064	0000641080	PAPAZIAN, ARMEN	76 FIFTH AVE	70.-3-9	50.00
064	0000642020	WEED, ANTHONY	35 FIFTH AVE	71.-2-2	50.00
064	0000642030	MCGORMAN, NANCY	33 FIFTH AVE	71.-2-3	50.00
064	0000642040	KATZ, KIETH	31 FIFTH AVE	71.-2-4	50.00
064	0000642050	BECKER, PATRICIA	29 FIFTH AVE	71.-2-5	50.00
064	0000642060	KEMPLAGE, JOSEPH	27 FIFTH AVE	71.-2-6	50.00
064	0000642070	WOLFE, IRA	25 FIFTH AVE	71.-2-7	50.00
064	0000642080	TIERNEY, ALAN	15 FIFTH AVE	71.-2-8	50.00
064	0000642085	MANZI, MICHAEL	19 FIFTH AVE	71.-2-8.2	50.00
064	0000642090	TIERNEY, MICHAEL	11 FIFTH AVE	71.-2-9	50.00
064	0000642100	SOUKUP, ROBERT	9 FIFTH AVE	71.-2-10	50.00
064	0000642110	SHELL FOOD MART	42 SO PLANK RD	71.-2-11	90.00
064	0000642680	LANSPERY, JOHN F JR	35 WOODLAWN TERR	71.-6-2	50.00
064	0000642690	INGLES, NEFTALI	33 WOODLAWN AVE	71.-6-3	50.00
064	0000642700	SUTCLIFFE, ALLEN	29 WOODLAWN TERR	71.-6-4	50.00
064	0000642710	PAYNE, DESIREE	27 WOODLAWN AVE	71.-6-5	50.00
064	0000642720	DELAURENCIO, ALFREDO J	25 WOODLAWN TERR	71.-6-6	50.00
064	0000642730	DURSO, MELISSA	2 SPRUCE AVE	71.-6-7	50.00
064	0000642750	MAY, JESSIE	8 SPRUCE AVE	71.-6-12	50.00
064	0000642770	GONZALEZ, MARICEL/MURP	14 SPRUCE AVE	71.-6-16	50.00
064	0000642790	STEPHENS, MICHAEL	22 SPRUCE ST	71.-6-22	75.00
064	0000642810	STEPHENS, MICHAEL	25 PIERPONT AVE	71.-6-23	25.00
064	0000642820	CROWTHER, DOREEN	23 WOODLAWN TERR	71.-6-24.1	50.00
064	0000642830	BRIAN JO LYNN/BRUCE ST	WOODLAWN AVE	71.-6-24.2	165.00
064	0000642960	BRIAN JO LYNN/BRUCE ST	SO PLANK RD	71.-6-25	472.00
064	0000643000	CLARK, DANE	4 FIFTH AVE	71.-6-27	94.00
064	0000643010	KUHN, KATHIE J	6 FIFTH AVE	71.-6-28	50.00
064	0000643020	WILLIAMS, WILLIAM	8 FIFTH AVE	71.-6-29	75.00

BOND ROLL REPORT
 PRINTED ON 07/20/2015 AT 10:48 AM
 REPORT DESCRIPTION : SECOND QUARTER -- JULY 20, 2015

TOWN OF NEWBURGH

Page: 136

<u>Dist.</u>	<u>Customer No</u>	<u>Bill To Name</u>	<u>Address</u>	<u>Tax Map No</u>	<u>Bond Units</u>
		= Inactive Account, Not counted in totals.			
064	0000643030	BIENERT, COLLEEN	12 FIFTH AVE	71.-6-30.1	50.00
064	0000643040	PICKARD, MATTHEW	10 FIFTH AVE	71.-6-30.2	50.00
064	0000643050	PIETROBONO, MICHELE	14 FIFTH AVE	71.-6-31	50.00
064	0000643060	BREHAUT, ROBERT/DRAGO,	16 FIFTH AVE	71.-6-32	50.00
064	0000643070	KAPOOR, NIRANJAN & LEE	20 FIFTH AVE	71.-6-33.1	50.00
064	0000643080	WELSH, DAVID	18 FIFTH AVE	71.-6-33.2	50.00
064	0000642670	HAUGLAND, ANNE	22 FIFTH AVE	71.-6-34.2	50.00
064	0000643100	HOWELL, SHIRLEY	19 WOODLAWN TERR	71.-7-1	50.00
064	0000643110	WOOLRIDGE, RODNEY	15 WOODLAWN TERR	71.-7-2	50.00
064	0000643120	LITTLE, PAULINE	47 TAFT AVE	71.-7-4.1	100.00
064	0000643122	MELLENDEZ, FREDERICK	45 TAFT AVE	71.-7-4.2	50.00
064	0000643123	MOZO, JOSE & MONICA	43 TAFT AVE	71.-7-4.3	50.00
064	0000643124	ROSALES, RICARDO	41 TAFT AVE	71.-7-4.4	50.00
064	0000643160	TURNER, JAMES	39 TAFT AVE	71.-7-5	50.00
064	0000643170	HANDLEY, DWAYNE	37 TAFT AVE	71.-7-10	103.00
064	0000643205	BIANCO, GAETANA	25 SPRUCE ST	71.-7-13	50.00
064	0000643210	GABRIELE, THOMAS	23 SPRUCE AVE	71.-7-14	50.00
064	0000643220	GABRIELE, TOM	19 SPRUCE AVE	71.-7-15	50.00
064	0000643230	GABRIELE, TOM	19 SPRUCE AVE	71.-7-17.2	50.00
064	0000643240	RUCKDESCHEL, MARY	32 PIERPONT AVE	71.-7-19	50.00
064	0000643250	DEYO, SHERRY	9 SPRUCE AVE	71.-7-20	50.00
064	0000643260	LUGO, DENISE	5 SPRUCE AVE	71.-7-21	50.00
064	0000643275	WAITE, CHARLES	115 NO DIX AVE	71.-8-2	50.00
064	0000643290	MARGOLIS, JOAN	111 N DIX AVE	71.-8-4	50.00
064	0000643310	BARRY, FRANCES	107 N DIX AVE	71.-8-7	50.00
064	0000643340	NUZZOLO, JOHN/BENDER,	103 NO DIX AVE	71.-8-13.1	50.00
064	0000643350	SUAREZ, ISMAEL JR	3 GREENLAWN AVE	71.-8-15.2	50.00
064	0000643370	MELIFE, DONALD	44 TAFT AVE	71.-8-21.1	50.00

TOWN OF NEWBURGH

Page: 137

<u>Dist.</u>	<u>Customer No</u>	<u>Bill To Name</u>	<u>Address</u>	<u>Tax Map No</u>	<u>Bond Units</u>
		= Inactive Account, Not counted in totals.			
064	0000643395	VANINWEGEN, RAYMOND	46 TAFT AVE	71.-8-24	50.00
064	0000643400	VANINWEGEN, RAYMOND	46 TAFT AVE	71.-8-25	25.00
064	0000643430	SZALANSKI/SZCZYGIEL	116 NO DIX AVE	71.-9-1	50.00
064	0000643440	PARSON, LILLIAN	5 WOODLAWN TERR	71.-9-2	50.00
064	0000643450	PICIOCCHI, ALAN	105 WILSON AVE	71.-9-4.1	50.00
064	0000643470	DOUGHTY, LORI	102 N DIX AVE	71.-9-9.1	50.00
064	0000643490	CASSAS, CAL	104 DIX AVE	71.-9-10.1	25.00 *
064	0000643495	SAFEGUARD PROPERTIES	104 NO DIX AVE	71.-9-10.21	50.00
064	0000643500	PICIOCCHI, ALAN	105 WILSON AVE	71.-9-11.1	25.00
064	0000643510	CONNER, JOHN	110 NO DIX AVE	71.-9-13	50.00
064	0000643520	HARRIS, CYNTHIA	114 NO DIX AVE	71.-9-14	50.00
064	0000643530	DEMBINSKY, MATTHEW	1 WOODLAWN AVE	71.-10-1.1	50.00
064	0000643535	PETRIZZO	27 GREENLAWN AVE	71.-10-2.2	50.00
064	0000643540	GUZMAN, VICENTI	25 GREENLAWN AVE	71.-10-3.2	75.00
064	0000643560	BLAISON, GEORGE	23 GREENLAWN AVE	71.-10-6	50.00
064	0000643590	BRUNET, WILLIAM	106 WILSON AVE	71.-10-11	25.00
064	0000643610	BRUNET, WILLIAM	106 WILSON AVE	71.-10-16	50.00
064	0000643620	FREDERICO, FRANK	108 WILSON AVE	71.-10-18.1	50.00
064	0000643650	SLEVIN, WILLIAM C	SO PLANK RD	72.-1-1	25.00
064	0000643660	RUSSELL, DAVID	SO PLANK RD	72.-1-2	25.00
064	0000643670	SLEVIN, WILLIAM C	SO PLANK RD	72.-1-3	50.00
064	0000643680	DETZ, MICHAEL	17 PLEASANT VIEW AVE	72.-1-4.1	50.00
064	0000643700	MALCOLM, LEROY	15 PLEASANT VIEW AVE	72.-1-4.2	75.00
064	0000643720	LOBB, NANCY	16 SO PLANK RD	72.-1-5	50.00
064	0000643730	HL RENTALS	12 SO PLANK RD	72.-1-6	75.00
064	0000643740	DIODONET, FRANCISCO	10 SO PLANK RD	72.-1-7	100.00
064	0000643750	JACOBS, GUS JR	7 PLEASANT VIEW AVE	72.-1-8	75.00
064	0000643760	NASH, STEPHEN	9 PLEASANT VIEW AVE	72.-1-9.1	50.00

TOWN OF NEWBURGH

Page: 138

<u>Dist.</u>	<u>Customer No</u>	<u>Bill To Name</u>	<u>Address</u>	<u>Tax Map No</u>	<u>Bond Units</u>
		= Inactive Account, Not counted in totals.			
064	0000643780	CAROLYN MARTINI	13 PLEASANT VIEW AVE	72.-1-12	75.00
064	0000643790	ADULT PROTECTIVE SERVI	1 HUDSON AVE	72.-1-18	0.00 *
064	0000643815	HANDLEY, DWAYNE D	126 HUDSON ST	72.-1-23.1	50.00
064	0000643820	LAURIELLI, MARY & PAUL	20 SCHULLMAN LANE	72.-1-28	50.00
064	0000643840	MITCHELL, ANDREW	18 PLEASANT VIEW AVE	72.-2-1	50.00
064	0000643850	WARDEN, GARY % CARLSEN	123 HUDSON AVE	72.-2-3	50.00
064	0000643860	RICOTTILLI, ANTHONY	HUDSON AVE	72.-2-4	25.00
064	0000643870	RICOTTILLI, ANTHONY	31 PIERPONT AVE	72.-2-6	50.00
064	0000643900	MARTINI, ELIZABETH	14 PLEASANT VIEW AVE	72.-2-14	75.00
064	0000643920	MCCLEARY, JOANNE	25 PIERPONT AVE	72.-2-19	50.00
064	0000643940	HALL, MICHAEL	112 HUDSON AVE	72.-3-2	50.00
064	0000643950	LAVERSDORF, DAVID & AN	116 HUDSON AVE	72.-3-6.100	50.00
064	0000643960	GRUINI, JOHN	114 HUDSON AVE	72.-3-7	50.00
064	0000643980	ROBERTS, TANYA/WILLIAMS	29 TAFT AVE	72.-4-2	50.00
064	0000643990	MAHENDRA. RAMGOPAL	27 TAFT AVE	72.-4-3.1	75.00
064	0000644000	DELUCA, JOSEPH	HUDSON AVE	72.-4-5	0.00 *
064	0000643970	GROSS, PATRICK	10 SCHULLMAN LANE	72.-4-10.2	50.00
064	0000644030	MARTIN, DANIELLE	32 TAFT AVE	72.-5-1	50.00
064	0000644040	MORGAN, MARK	59 SO DIX AVE	72.-5-2	50.00
064	0000644050	NORVELL, WILLIAM	57 SO DIX AVE	72.-5-3	50.00
064	0000644060	MILAR, MARSHA	55 SO DIX AVE	72.-5-4.1	50.00
064	0000644070	SALTALAMACHIA, GERALD	28 TAFT AVE	72.-5-7.11	50.00
064	0000644100	SALTALAMACHIA, JOHN	45 SO DIX AVE	72.-5-8	75.00
064	0000644110	SINGH	30 TAFT AVE	72.-5-14	50.00
064	0000644130	KERNOCHAN, JOHN JR	48 SO DIX AVE	72.-6-1	50.00
064	0000644150	LEROY, MICHAEL	36 DIX AVE	72.-6-2.2	50.00
064	0000644185	ATKINS, FLORENCE	26 SO DIX AVE	72.-6-8	50.00
064	0000644190	GAY, MAYBELL	24 SO DIX AVE	72.-6-9	50.00

TOWN OF NEWBURGH

Page: 139

Dist.	Customer No	Bill To Name	Address	Tax Map No	Bond Units
		= Inactive Account, Not counted in totals.			
064	0000644200	LAWTON, JOSEPH	22 SO DIX AVE	72.-6-12.2	50.00
064	0000644215	COX, JOSHUA R	DIX AVE	72.-6-14.2	50.00
064	0000644235	SCENIC LIFESTYLE BLDRS	6 DIX AVE	72.-6-17.2	25.00
064	0000644245	SCENIC LIFESTYLE BUILD	10 SO DIX AVE	72.-6-18	50.00 *
064	0000644255	DERIENZO, TONI	7 OLD PIERCES RD	72.-6-24	425.00
064	0000644265	PROKOSCH, ANNUNCIATA	SOUTH ST	72.-6-26	6.25
064	0000644290	HOVENCAMP, WILLIAM	2 TAFT AVE	72.-8-1	50.00
064	0000644300	CENTRAL HUDSON	SOUTH ST	72.-8-2	6.25
064	0000644310	MONTIBELLO, LOUIS & MI	SOUTH ST	72.-8-5	27.00
064	0000644320	MASON, PATRICK	24 TAFT AVE	72.-9-1.2	100.00
064	0000644340	FENNEL	39 SO DIX AVE	72.-9-4.1	50.00
064	0000644360	SOSA	20 TAFT AVE	72.-9-7	75.00
064	0000644370	MEAD, FREDERICK	27 SO DIX AVE	72.-9-10	50.00
064	0000644380	CARMONA, RONNY	23 DIX AVE	72.-9-11	50.00
064	0000644400	ROWLEY, EMMETT	15 SO DIX AVE	72.-9-15	75.00
064	0000644410	CUADRA, CARLOS	13 SO DIX AVE	72.-9-17	50.00
064	0000644420	BARTLEY, RICHARD & MAR	11 SO DIX AVE	72.-9-18	50.00
064	0000644430	MATTHEWS, FREDERICK	9 SO DIX AVE	72.-9-19	50.00
064	0000644450	CONKLIN, LEO	4 TAFT AVE	72.-9-23	50.00
064	0000644460	BARTLEY, RICHARD JR	6 TAFT AVE	72.-9-24	50.00
064	0000644475	PAVLIK, ANTHONY	8 TAFT AVE	72.-9-26	50.00
064	0000644480	MALDANODO, ROSE	10 TAFT AVE	72.-9-29.2	50.00
064	0000644490	BABCOCK, KENNETH	12 TAFT AVE	72.-9-30	50.00
064	0000644500	ANTONELLI, FRANK	14 TAFT AVE	72.-9-31	75.00
064	0000644510	VREDENBURG, ROBERT	16 TAFT AVE	72.-9-32	50.00
064	0000644520	PEREZ, HUMBERTO	18 TAFT AVE	72.-9-36	50.00
064	0000644550	ZELLER, ROBERT	32 PIERPONT AVE	72.-10-1	75.00
064	0000644565	BARTLEY-HORN, CINDY	23 TAFT AVE	72.-10-4.1	50.00

BOND ROLL REPORT
 PRINTED ON 07/20/2015 AT 10:48 AM
 REPORT DESCRIPTION : SECOND QUARTER -- JULY 20, 2015

TOWN OF NEWBURGH

Page: 140

<u>Dist.</u>	<u>Customer No</u>	<u>Bill To Name</u>	<u>Address</u>	<u>Tax Map No</u>	<u>Bond Units</u>
		= Inactive Account, Not counted in totals.			
064	0000644580	RUSS, EMMA	21 TAFT AVE	72.-10-6	50.00
064	0000644600	BRUNO, ARLENE	22 PIERPONT AVE	72.-10-9	50.00
064	0000644610	RUSS, EMMA	TAFT AVE	72.-10-12.1	25.00
064	0000644630	SANDERS, JAMES JR	15 TAFT AVE	72.-10-15	50.00
064	0000644650	CASIANO, CARMEN	20 PIERPONT AVE	72.-10-19.1	50.00
064	0000644660	RUMMEL, KEITH	16 PIERPONT AVE	72.-10-20	50.00
064	0000644670	GRIFFIN, MARLENE	13 TAFT AVE	72.-10-21	50.00
064	0000644680	GRIFFIN, MARLENE	11 TAFT AVE	72.-10-22	75.00
064	0000644695	FISCHER, ELIZABETH	14 PIERPONT AVE	72.-10-30	50.00
064	0000644705	FOURTUNIS, HARRY	2 PIERPONT AVE	72.-10-31	418.00
064	0000644720	FOURTUNIS, HARRY	7 TAFT AVE	72.-10-33	50.00
064	0000644750	VALDINA, ANTHONY	17 PIERPONT AVE	72.-11-6	50.00
064	0000644780	MARTI, CRAIG	8 PLEASANT VIEW AVE	72.-11-10.1	50.00
064	0000644800	VALDINA, FRANK JR	4 PLEASANT VIEW AVE	72.-12-1	50.00
064	0000644815	FOURTUNIS, HARRY J	PIERPONT AVE	72.-12-3	25.00
064	0000644830	FOURTUNIS, HARRY J	4 SO PLANK RD	72.-12-6	156.00
064	0000644840	FOURTUNIS, HARRY	6 SO PLANK RD	72.-12-7	25.00
064	0000644850	VALDINA, FRANK J JR	8 SO PLANK RD	72.-12-8	75.00
064	0000644870	BORST, GLENN	105 BROOKSIDE FARM RD	72.-13-1	50.00
064	0000644890	CRISOSTOMO, RUGERIO	103 BROOKSIDE FARM RD	72.-13-2	50.00
064	0000644900	BENJAMIN, CHARLES	43 SO PLANK RD	72.-13-3	50.00
064	0000644910	CASTON, ANTONINA WARME	SO PLANK RD	72.-13-4	25.00
064	0000644920	RITTER, MILTON	SO PLANK RD	72.-13-5	89.00
064	0000644930	ARIAS, FROILAN & IVETT	35 SO PLANK RD	72.-13-6	50.00
064	0000644940	CORNWALL LANDHOLDING,	33 SO PLANK RD	72.-13-7.12	97.00
064	0000644942	WESTPORT MANAGEMENT, L	33 SO PLANK RD	72.-13-7.12	147.00
064	0000644950	CORNWALL MANAGEMENT	15 SO PLANK RD	72.-13-8	200.00
064	0000644960	LAMPACK, KATHRYN & FERN	19 SO PLANK RD	72.-13-9	50.00

TOWN OF NEWBURGH

Page: 141

<u>Dist.</u>	<u>Customer No</u>	<u>Bill To Name</u>	<u>Address</u>	<u>Tax Map No</u>	<u>Bond Units</u>
		= Inactive Account, Not counted in totals.			
064	0000644970	BROOK TRUST II LLC	SO PLANK RD (BROOK)	72.-13-10	106.00
064	0000644980	RODRIQUEZ, GEORGE	15 SO PLANK RD	72.-13-11	50.00
064	0000644990	CRAIG, EDITH	SO PLANK RD	72.-13-12	91.00
064	0000645000	GROSS PROPERTIES	9 SO PLANK RD	72.-13-13	25.00
064	0000645010	GROSS PROPERTIES	9 SO PLANK RD	72.-13-14	106.00
064	0000645020	GROSS, CHARLES	7 SO PLANK RD	72.-13-15	100.00
064	0000645030	GOODWILL FIRE DISTRICT	1 SO PLANK RD	72.-13-16	33.50
064	0000645040	FAVOINO, VINCENT	56 FIFTH AVE	73.-1-1	109.00
064	0000645050	WRIGHT, ROSEMARIE	WILLELLA PL	73.-1-2.1	25.00
064	0000645060	GALLI, FRANK	19 WILLELLA PL	73.-1-3.1	50.00
064	0000645070	JNO-BAPTISTE, AUGUSTIN	17 WILLELLA PL	73.-1-4	50.00
064	0000645080	ASTALOS, PAUL	15 WILLELLA PL	73.-1-5	50.00
064	0000645090	SZELI, PETER	13 WILLELLA PL	73.-1-6	50.00
064	0000645100	MITCHELL, EDWARD F	11 WILLELLA PL	73.-1-7	50.00
064	0000645110	HEIN, KEVIN	9 WILLELLA PL	73.-1-8	50.00
064	0000645120	PETERSON, HAROLD MARIE	7 WILLELLA PL	73.-1-10	50.00
064	0000645130	WAY, SAMUEL	5 WILLELLA PL	73.-1-11	50.00
064	0000645140	BURGETTE, KEVIN	3 WILLELLA PL	73.-1-12	50.00
064	0000645150	ASTALOS, LEZLE & GARVE	1 WILLELLA PL	73.-1-13	50.00
064	0000645160	GONSETH, BRUCE	32 WOODLAWN TERR	73.-1-14	50.00
064	0000645170	CICERO, FRANCESCO	26 FIFTH AVE	73.-1-15	50.00
064	0000645180	LEWIN, TIMOTHY/FERRIS, K	30 FIFTH AVE	73.-1-16	50.00
064	0000645190	TRUESDELL, EDWARD L	32 FIFTH AVE	73.-1-17	50.00
064	0000645200	ZOUTIS, HELEN & GEORGE	33 FIFTH AVE	73.-1-18	50.00
064	0000645210	LYNN, WILLIAM	38 FIFTH AVE	73.-1-19.1	50.00
064	0000645220	ILARDI, JOSEPH	40 FIFTH AVE	73.-1-19.2	50.00
064	0000645230	BURNETT, GLYNN	42 FIFTH AVE	73.-1-20	50.00
064	0000645240	VALDINA, FRANK	44 FIFTH AVE	73.-1-21	50.00

BOND ROLL REPORT
 PRINTED ON 07/20/2015 AT 10:48 AM
 REPORT DESCRIPTION : SECOND QUARTER -- JULY 20, 2015

TOWN OF NEWBURGH

Page: 142

<u>Dist.</u>	<u>Customer No</u>	<u>Bill To Name</u>	<u>Address</u>	<u>Tax Map No</u>	<u>Bond Units</u>
		= Inactive Account, Not counted in totals.			
064	0000645250	FULTON, KENNETH	46 FIFTH AVE	73.-1-22	50.00
064	0000645260	MCWILLIAMS, JAMES	48 FIFTH AVE	73.-1-23	50.00
064	0000645270	RHODES, CLAYTON	50 FIFTH AVE	73.-1-24	50.00
064	0000645280	ZOUTIS, CHRIS	52 FIFTH AVE	73.-1-25	50.00
064	0000645290	TORRES, ISMEL	54 FIFTH AVE	73.-1-26	50.00
064	0000645300	PARETTA, ROGER	62 FIFTH AVE	73.-2-1	50.00
064	0000645310	BEDETTI, ANGEL	60 FIFTH AVE	73.-2-2	50.00
064	0000645320	FRY, GORDON	58 FIFTH AVE	73.-2-3	100.00
064	0000645330	JOHNSON, JAMES	32 WILLELLA PL	73.-2-4	50.00
064	0000645340	PACELLA, MICHAEL	30 WILLELLA PL	73.-2-5	50.00
064	0000645350	LANSPERY, J DAVID	28 WILLELLA PL	73.-2-6	50.00
064	0000645360	PRESUTTI, MICHAEL	26 WILLELLA PL	73.-2-7	75.00
064	0000645370	ROSE, KENNETH	24 WILLELLA PL	73.-2-8	50.00
064	0000645380	DIDONATO, THOMAS	22 WILLELLA PL	73.-2-9	50.00
064	0000645390	LISI, PAUL	20 WILLELLA PL	73.-2-10	50.00
064	0000645400	WILLIAMS, EDWARD	18 WILLELLA PL	73.-2-11	50.00
064	0000645410	GUERINO, VINCENT	16 WILLELLA PL	73.-2-12	50.00
064	0000645420	FOUNTAIN, JEFFREY	14 WILLELLA PL	73.-2-13	50.00
064	0000645430	VERNOOY, KENNETH	12 WILLELLA PL	73.-2-14	50.00
064	0000645440	MCCLURE, GERALD	10 WILLELLA PL	73.-2-15	50.00
064	0000645450	SEYMOUR, JOHN	6 WILLELLA PL	73.-2-16	50.00
064	0000645460	RODRIQUEZ, CRISTINO	4 WILLELLA PL	73.-2-17	50.00
064	0000645470	CUNNINGHAM, KATHY/ZOFF	2 WILLELLA PL	73.-2-18	50.00
064	0000645480	CARNRIGHT, JOSEPH	32 WOODLAWN TERR	73.-2-19	50.00
064	0000645490	YOZZO, ANTHONY JR	30 WOODLAWN TERR	73.-2-20	75.00
064	0000645500	D'ANGELO, PASQUALE	28 WOODLAWN TERR	73.-2-21.1	50.00
064	0000645510	GALLI, ANGELA/ALTSTADT	24 WOODLAWN TERR	73.-2-24	50.00
064	0000645520	TIMPERIO, WENDY	7 WENMAR DR	73.-2-25.1	50.00

TOWN OF NEWBURGH

Page: 143

<u>Dist.</u>	<u>Customer No</u>	<u>Bill To Name</u>	<u>Address</u>	<u>Tax Map No</u>	<u>Bond Units</u>
		= Inactive Account, Not counted in totals.			
064	0000645540	DUQUESNE, LINDA	153 NO PIERPONT AVE	73.-2-27	50.00
064	0000645550	TARANT, JEFFREY	145 NO PIERPONT AVE	73.-2-28	50.00
064	0000645560	GAGLIARDO, FRANK	137 NO PIERPONT AVE	73.-2-29	50.00
064	0000645570	JACKSON, GLORIA	133 NO PIERPONT AVE	73.-2-30.1	50.00
064	0000645600	WILLIAMS JR., GREGORY	129 NO PIERPONT AVE	73.-2-37	50.00
064	0000645620	WILLIAMS, GREGORY JR	129 NO PIERPONT AVE	73.-2-40	25.00
064	0000645655	SHAFFER, ROSEMARIE	121 NO PIERPONT AVE	73.-2-46.1	50.00
064	0000645660	O'REILLY, BRENDAN	117 NO PIERPONT AVE	73.-2-47	50.00
064	0000645670	HERRERA, FACUNDO	115 NO PIERPONT AVE	73.-2-48	75.00
064	0000645680	BURCH, ROBERT	121 NO PIERPONT AVE	73.-2-49	50.00
064	0000645700	GOLDMAN, VINCENT & NIC	111 NO PIERPONT AVE	73.-2-53.2	50.00
064	0000645710	RICHMOND, RICHARD	105 NO PIERPONT AVE	73.-2-54	50.00
064	0000645720	SCHOONMAKER, GEORGE	103 NO PIERPONT AVE	73.-2-55	50.00
064	0000645730	ROSARIO, ISAAC	101 NO PIERPONT AVE	73.-2-56	50.00
064	0000645740	THOMPSON, ROBERT	99 NO PIERPONT AVE	73.-2-57	50.00
064	0000645750	MCVEIGH, ROBERT	22 WOODLAWN TERR	73.-2-59	50.00
064	0000645760	MCVEIGH, ROBERT	18 WOODLAWN TERR	73.-2-64.1	50.00
064	0000645790	HUGHES ENTERPRISES	16 WOODLAWN AVE	73.-2-71	50.00
064	0000645780	PILLITTERI, WALTER	105 WHITE ST	73.-2-72	50.00
064	0000645770	HUGHES ENTERPRISES	55 TAFT AVE	73.-2-74.1	50.00
064	0000645800	HUGHES ENTERPRISES	14 WOODLAWN TERR	73.-2-75	50.00
064	0000645810	GONZALEZ, JOSE	44 WENMAR DR	73.-2-77	50.00
064	0000645835	BENGASI, ALTIN	37 WENMAR DR	73.-2-78.1	50.00
064	0000645850	BARTLEY, RICHARD	37 WENMAR DR	73.-2-78.1	200.00 *
064	0000645840	LITTLE, KENNETH & DARL	11 WENMAR DR	73.-2-78.2	50.00
064	0000645830	SLEEPY HOLLOW VENTURE	4 WENMAR DR	73.-2-78.322	50.00 *
064	0000645855	TOWN OF NEWBURGH	WENMAR DR (TOWN RD)	73.-2-78.322	50.00 *
064	0000645820	LANGLITZ, BRIAN	9 WENMAR DR	73.-2-79	50.00

TOWN OF NEWBURGH

Page: 144

<u>Dist.</u>	<u>Customer No</u>	<u>Bill To Name</u>	<u>Address</u>	<u>Tax Map No</u>	<u>Bond Units</u>
= Inactive Account, Not counted in totals.					
064	0000645860	SLEEPY HOLLOW VENTURE	WENMAR DR	73.-2-80	25.00
064	0000645865	SLEEPY HOLLOW VENTURE	WENMAR ST	73.-2-81	25.00
064	0000645870	SLEEPY HOLLOW VENTURE	WENMAR DR	73.-2-82	25.00
064	0000645875	SLEEPY HOLLOW VENTURE	WENMAR DR	73.-2-83	25.00
064	0000645880	SLEEPY HOLLOW VENTURE	WENMAR DR	73.-2-84	25.00
064	0000645885	SLEEPY HOLLOW VENTURE	WENMAR DR	73.-2-85	25.00
064	0000645890	COSME, MARIA	4 WENMAR DR	73.-2-86	50.00
064	0000645895	SLEEPY HOLLOW VENTURE	WENMAR DR	73.-2-87	25.00
064	0000645900	SLEEPY HOLLOW VENTURE	WENMAR DR	73.-2-88	25.00
064	0000645905	SLEEPY HOLLOW VENTURE	WENMAR DR	73.-2-89	25.00
064	0000645910	SLEEPY HOLLOW VENTURE	WENMAR DR	73.-2-90	25.00
064	0000645915	SLEEPY HOLLOW VENTURE	WENMAR DR	73.-2-91	25.00
064	0000645920	SLEEPY HOLLOW VENTURE	WENMAR DR	73.-2-92	25.00
064	0000645925	SLEEPY HOLLOW VENTURE	WENMAR DR	73.-2-93	25.00
064	0000645930	SLEEPY HOLLOW VENTURE	WENMAR DR	73.-2-94	25.00
064	0000645935	SLEEPY HOLLOW VENTURE	WENMAR DR	73.-2-95	25.00
064	0000645940	SLEEPY HOLLOW VENTURE	WENMAR DR	73.-2-96	25.00
Total No of Accts This Dist. ==>>> 295					
Total Units This District =====>>> 17065					
District 065 Crossroads-NewburghGardens Ext					
065	0000650010	GALUSHA, JOHN	161 NO PIERPONT AVE	73.-3-1.2	88.00
065	0000650050	LENNON, ROBERT	TAFT AVE	73.-5-2	25.00
065	0000650060	LENNON, ROBERT	75 TAFT AVE	73.-5-3	143.00
065	0000650075	SUTCLIFFE, ALLEN	69 TAFT AVE	73.-5-7	50.00
065	0000650090	VINSKI, PAUL	67 TAFT AVE	73.-5-11	50.00
065	0000650110	VANWAGNER, JOSEPH	TAFT AVE	73.-5-14	0.00 *
065	0000650125	VANWAGNER, JOSEPH	63 TAFT AVE	73.-5-18.1	50.00

TOWN OF NEWBURGH

Page: 145

<u>Dist.</u>	<u>Customer No</u>	<u>Bill To Name</u>	<u>Address</u>	<u>Tax Map No</u>	<u>Bond Units</u>
		= Inactive Account, Not counted in totals.			
065	0000650140	MCGUIRE, ALAN	61 TAFT AVE	73.-5-21.1	50.00
065	0000650151	VELAZQUEZ, JACLYN	59 TAFT AVE	73.-5-24.1	50.00
065	0000650165	ROYSTER	106 NO PIERPONT AVE	73.-5-26	50.00
065	0000650170	SPAMPINATO, MICHAEL	110 NO PIERPONT AVE	73.-5-27	50.00
065	0000650185	MEJIAS, FERNANDO	116 NO PIERPONT AVE	73.-5-30.1	25.00
065	0000650195	MEJIAS, FERNANDO	118 NO PIERPONT AVE	73.-5-31	50.00
065	0000650200	COBBS, JOHN	122 NO PIERPONT AVE	73.-5-32	50.00
065	0000650210	LEWIS, DERRICK	126 NO PIERPONT AVE	73.-5-33	50.00
065	0000650220	JACKSON, BARRY	134 NO PIERPONT AVE	73.-5-34.2	50.00
065	0000650240	JURMAN, RICHARD	142 NO PIERPONT AVE	73.-5-35.21	50.00
065	0000650245	JACKSON, GLORIA	150 NO PIERPONT AVE	73.-5-36.1	50.00
065	0000650250	MANN, JAMES	156 NO PIERPONT AVE	73.-5-37.1	50.00
065	0000650260	JACKSON, BARRY	162 NO PIERPONT AVE	73.-5-38	50.00
065	0000650270	GROSS, AUDREY	155 NO DIX AVE	73.-6-1	25.00 *
065	0000650280	PARRONE, DONALD	147 NO DIX AVE	73.-6-4	50.00
065	0000650300	TAYLOR, MICHAEL	137 DIX AVE	73.-6-9	50.00
065	0000650320	GIORDANO, ROBERT	55 DIX AVE	73.-6-11	50.00
065	0000650330	SHAFFER, DIANE	129 NO DIX AVE	73.-6-12	50.00
065	0000650340	SCOTT, FANNY JUNE	125 NO DIX AVE	73.-6-13	50.00
065	0000650350	SCOTT, DALE	123 NO DIX AVE	73.-6-17	50.00
065	0000650360	ADHSIR REALTY CORP	121 NO DIX AVE	73.-6-18	50.00
065	0000650380	SCARRO, CHRISTOPHER	117 NO DIX AVE	73.-6-21.2	50.00
065	0000650390	PHILLIPS, VALERIA	12 WOODLAWN TERR	73.-6-24.1	50.00
065	0000650410	MYM MANAGEMENT CORP	56 TAFT AVE	73.-6-27	50.00
065	0000650420	GALARZA-RIOS, MEDALY	60 TAFT AVE	73.-6-28	50.00
065	0000650430	KROLL, VANESSA	62 TAFT AVE	73.-6-34	50.00
065	0000650440	AHNET, SUSAN	64 TAFT AVE	73.-6-35	50.00
065	0000650450	JOHNSON, ROBERT & COLL	66 TAFT AVE	73.-6-36	50.00

TOWN OF NEWBURGH

Page: 146

<u>Dist.</u>	<u>Customer No</u>	<u>Bill To Name</u>	<u>Address</u>	<u>Tax Map No</u>	<u>Bond Units</u>
		= Inactive Account, Not counted in totals.			
065	0000650460	JOHNSON, ROBERT	68 TAFT AVE	73.-6-37	84.00
065	0000650470	DEPUY, DONALD	70 TAFT AVE	73.-6-40	50.00
065	0000650480	TERWILLIGER, SCOTT E	72 TAFT AVE	73.-6-42	50.00
065	0000650510	GROSS, AUDREY	155 NO DIX AVE	73.-6-50.1	50.00
065	0000650530	LARSEN, EDWARD	136 NO DIX AVE	73.-7-1.1	50.00
065	0000650570	WICKER, JOHN	6 WOODLAWN TERR	73.-7-14	50.00
065	0000650590	WALLACE, RICHARD	118 NO DIX AVE	73.-7-18	75.00
065	0000650610	LUHACH, JOHN	128 NO DIX AVE	73.-7-22.1	78.00
065	0000650630	BENNETT, ADRIAN	134 NO DIX AVE	73.-7-29	50.00
065	0000650640	SANTOS, MARIA	140 NO DIX AVE	73.-7-34.1	50.00
065	0000650650	BRYANT, RICHARD	114 WILSON AVE	73.-8-1	25.00
065	0000650670	BRYANT, RICHARD	114 WILSON AVE	73.-8-8	50.00
065	0000650695	VONHAHSEL, JOYCE & APR	32 GREENLAWN AVE	73.-9-4.1	50.00
065	0000650691	RODRIQUEZ, CARL	26 GREENLAWN AVE	73.-9-7.1	50.00
065	0000650720	MCGOWAN	24 GREENLAWN AVE	73.-10-1	50.00
065	0000650730	DOETSCH, DAVID	27 HILL RUN RD	73.-11-1	50.00
065	0000650740	CHURNEY, MICHAEL	25 HILL RUN RD	73.-11-2	50.00
065	0000650750	COLON, MYRNA	23 HILL RUN RD	73.-11-3	50.00
065	0000650760	FERNANDEZ, MARY ANN	21 HILL RUN RD	73.-11-4	50.00
065	0000650770	GALUSHA, JOHN	19 HILL RUN RD	73.-11-5	50.00
065	0000650780	MATEER, DAVID	17 HILL RUN RD	73.-11-6	50.00
065	0000650790	WARD, ELLEN	15 HILL RUN RD	73.-11-7	50.00
065	0000650800	YERDON, JANET	13 HILL RUN RD	73.-11-8	50.00
065	0000650810	UNDERWOOD, CLYDE	11 HILL RUN RD	73.-11-9	50.00
065	0000650820	GROGAN, WHITING M	9 HILL RUN RD	73.-11-10	50.00
065	0000650830	HAZZARD, ED & LORI	7 HILL RUN RD	73.-11-11	50.00
065	0000650840	BUTTERFIELD, DORIS	5 HILL RUN RD	73.-11-12	75.00
065	0000650860	SLINSKEY, CAROL	93 CREEK RUN RD	73.-11-14.2	50.00

TOWN OF NEWBURGH

Page: 147

Dist.	Customer No	Bill To Name	Address	Tax Map No	Bond Units
= Inactive Account, Not counted in totals.					
065	0000650870	RENNA, LEONARD	15 CATHY DR	73.-12-1	50.00
065	0000650880	TAYLOR, JAMES	13 CATHY DR	73.-12-2	50.00
065	0000650890	FABIANO, FRANK	11 CATHY DR	73.-12-3	50.00
065	0000650900	WALKER, KENNETH	9 CATHY DR	73.-12-4	50.00
065	0000650910	CAMP, EVERETT	7 CATHY DR	73.-12-5	50.00
065	0000650920	DUNHAM, JESSE & SHIRLE	2 GUSTY RD	73.-12-6	50.00
065	0000650930	VELIE, JOHN	4 GUSTY RD	73.-12-7	50.00
065	0000650940	DILLER, ROBERT	6 GUSTY RD	73.-12-8	50.00
065	0000650950	FRANQUIZ, ROBAIRE A	8 GUSTY RD	73.-12-9	50.00
065	0000650960	GOODRICH, WILLIAM J	10 GUSTY RD	73.-12-10	50.00
065	0000650970	KOWALSKI, EDWARD & KAT	12 HILL RUN RD	73.-12-11	75.00
065	0000650980	JONES, DANIEL	11 CHRISTIE RD	73.-13-1	50.00
065	0000650990	LINDER, BARBARA	9 CHRISTIE RD	73.-13-2	50.00
065	0000651000	CALIFANA, JERRY	7 CHRISTIE RD	73.-13-3	50.00
065	0000651010	MAZZA, THOMAS T JR	5 CHRISTIE RD	73.-13-4	50.00
065	0000651020	DENNIS, DEWEY A	3 CHRISTIE RD	73.-13-5	50.00
065	0000651030	CASTELLANOS, ALBERT	1 CHRISTIE RD	73.-13-6	50.00
065	0000651040	MANGANO, CARLA	17 STONY RUN RD	73.-13-7	50.00
065	0000651050	O'DOCK, VINCENT	6 CATHY DR	73.-13-8	50.00
065	0000651060	JAVIER, RAOL	8 CATHY DR	73.-13-9	50.00
065	0000651070	MARTINI, PHILLIP	10 CATHY DR	73.-13-10	50.00
065	0000651080	KEENAN, DANIEL	12 CATHY DR	73.-13-11	50.00
065	0000651090	GRANSTEN, GORDON	14 CATHY DR	73.-13-12	50.00
065	0000651100	LEVINSON, DAVID	35 STONY RUN RD	73.-14-1	50.00
065	0000651110	KANE, PATRICK/FERRARO,	33 STONY RUN RD	73.-14-2	50.00
065	0000651120	PINEDA, JOSE & ABEGAIL	31 STONY RUN RD	73.-14-3	50.00
065	0000651130	STEUP, FREDERICK	29 STONY RUN RD	73.-14-4	50.00
065	0000651140	PAREDES, HENRY & VERON	27 STONY RUN RD	73.-14-5	50.00

BOND ROLL REPORT
 PRINTED ON 07/20/2015 AT 10:48 AM
 REPORT DESCRIPTION : SECOND QUARTER -- JULY 20, 2015

TOWN OF NEWBURGH

Page: 148

<u>Dist.</u>	<u>Customer No</u>	<u>Bill To Name</u>	<u>Address</u>	<u>Tax Map No</u>	<u>Bond Units</u>
		= Inactive Account, Not counted in totals.			
065	0000651150	MCCOY, JAVON	25 STONY RUN RD	73.-14-6	50.00
065	0000651160	COLANDREA, VINCENT	23 STONY RUN RD	73.-14-7	50.00
065	0000651170	HUCKLE, WILLIAM	2 CHRISTIE RD	73.-14-8	50.00
065	0000651180	ZWIGARD, PADDINGTON	4 CHRISTIE RD	73.-14-9	50.00
065	0000651190	WATERMAN, BARBARA	6 CHRISTIE RD	73.-14-10	50.00
065	0000651200	PEREZ, ANGEL	8 CHRISTIE RD	73.-14-11	50.00
065	0000651210	MCKENNA, SHAWN F	10 CHRISTIE RD	73.-14-12	50.00
065	0000651220	STEPINSKI, JOHN	12 CHRISTIE RD	73.-14-13	50.00
065	0000651230	ESPINOL, ESTEBAN	36 STONY RUN RD	73.-15-1.1	50.00
065	0000651240	WHITE, JAMES	WALL ST	73.-15-1.21	25.00
065	0000651250	MALKE, KEVIN	146 NO DIX AVE	73.-15-1.22	50.00
065	0000651260	STAPLER, LYNDA	34 STONY RUN RD	73.-15-2	50.00
065	0000651270	PNC BANK NATIONAL ASSO	32 STONY RUN RD	73.-15-4	50.00
065	0000651280	HATCHER, JIMMIE LEE II	30 STONY RUN RD	73.-15-5	50.00
065	0000651290	HECTUS, SHARON	28 STONY RUN RD	73.-15-6	50.00
065	0000651300	BERKOWITZ, PHYLLIS	26 STONY RUN RD	73.-15-7	50.00
065	0000651310	FERNANDEZ, GILBERT	24 STONY RUN RD	73.-15-8	50.00
065	0000651320	VANSTRANDER, KENNETH	22 STONY RUN RD	73.-15-9	50.00
065	0000651330	MORRILL, JAMES V	20 STONY RUN RD	73.-15-10	50.00
065	0000651340	GEKAKIS, ANN	14 STONY RUN RD	73.-15-11	55.00
065	0000651350	PUCHALSKI, JOSEPH	12 STONY RUN RD	73.-15-12	50.00
065	0000651360	MUSCARELLA, NICHOLAS	10 STONY RUN RD	73.-15-13	50.00
065	0000651370	FORD, ERIC	8 STONY RUN RD	73.-15-14	50.00
065	0000651380	MAHER, DORIS	6 STONY RUN RD	73.-15-15	50.00
065	0000651390	MAHER, DORIS	2 STONY RUN RD	73.-15-16	25.00
065	0000651400	CASSAS, LISA	2 STONY RUN RD	73.-15-17	50.00
065	0000651410	DURBIN, ROBERT	50 CREEK RUN RD	73.-15-18	50.00
065	0000651420	MANNING, THOMAS	44 CREEK RUN RD	73.-15-19	50.00

BOND ROLL REPORT
 PRINTED ON 07/20/2015 AT 10:48 AM
 REPORT DESCRIPTION : SECOND QUARTER -- JULY 20, 2015

TOWN OF NEWBURGH

Page: 149

<u>Dist.</u>	<u>Customer No</u>	<u>Bill To Name</u>	<u>Address</u>	<u>Tax Map No</u>	<u>Bond Units</u>
= Inactive Account, Not counted in totals.					
065	0000651430	TRAGIS, ALFRED	15 STONY RUN RD	73.-16-1	50.00
065	0000651440	EKSTEIN, SHELLEY	13 STONY RUN RD	73.-16-2	50.00
065	0000651450	PRETORIUS, EDWARD	11 STONY RUN RD	73.-16-3	50.00
065	0000651460	FARRELL, JAMES	9 STONY RUN RD	73.-16-4	50.00
065	0000651470	TAGUE, CHRIS	2 NANCY LANE	73.-16-5	50.00
065	0000651480	GOLDSTEIN, KATHLEEN	4 NANCY LANE	73.-16-6	50.00
065	0000651490	SISKOWSKI, FRANK	6 NANCY LANE	73.-16-7	50.00
065	0000651500	SAINTEIL, HAROLD & JACQ	3 NANCY LANE	73.-17-1	50.00
065	0000651510	JURAS, ANDREW	1 NANCY LANE	73.-17-2	50.00
065	0000651520	BENDER, DEIRDRE	1 STONY RUN RD	73.-17-3	50.00
065	0000651530	NAVARRO, RALPH	58 CREEK RUN RD	73.-17-4	50.00
065	0000651540	ROCHEZ, TEODORA	60 CREEK RUN RD	73.-17-5	75.00
065	0000651550	MILLER, RUTH	11 GUSTY RD	73.-18-1	50.00
065	0000651560	PEREZ, RIGOBERTO	9 GUSTY RD	73.-18-2	50.00
065	0000651570	LINN, ALLISON	7 GUSTY RD	73.-18-3	50.00
065	0000651580	RINKER, WILLIAM	5 GUSTY RD	73.-18-4	50.00
065	0000651590	STINSON, JEFFREY	3 GUSTY RD	73.-18-5	50.00
065	0000651600	KRANZ, JAMES	1 GUSTY RD	73.-18-6	50.00
065	0000651610	MANTELO, REBECCA	3 CATHY DR	73.-18-7	50.00
065	0000651620	UNDERKOFFLER, DENNIS	1 CATHY DR	73.-18-8	50.00
065	0000651630	SOSNICK, JAN	66 CREEK RUN RD	73.-18-9	50.00
065	0000651640	MARTINE, ANTHONY	68 CREEK RUN RD	73.-18-10	50.00
065	0000651650	JONES, JOSEPH	70 CREEK RUN RD	73.-18-11	50.00
065	0000651660	ALEXIS, JOHN	74 CREEK RUN RD	73.-18-12	50.00
065	0000651670	DEPEW, RICHARD	76 CREEK RUN RD	73.-18-13	50.00
065	0000651680	MORALES, LOUIS	78 CREEK RUN RD	73.-18-14	50.00
065	0000651690	AYALA, ALICIA	80 CREEK RUN RD	73.-18-15	50.00
065	0000651700	HERNANDEZ, RAPHAEL	2 HILL RUN RD	73.-19-1	50.00

TOWN OF NEWBURGH

Page: 150

Dist.	Customer No	Bill To Name	Address	Tax Map No	Bond Units
= Inactive Account, Not counted in totals.					
065	0000651710	HENWOOD, DOROTHY	89 CREEK RUN RD	73.-19-2	50.00
065	0000651720	SANTORY, JEANETTE	85 CREEK RUN RD	73.-19-3	50.00
065	0000651730	CARCELLER, SALVADOR	81 CREEK RUN RD	73.-19-4	50.00
065	0000651740	SCARRY, TIMOTHY	15 CREEK RUN RD	73.-19-5.1	50.00
065	0000651750	CITTA, JOSEPH	71 CREEK RUN RD	73.-19-5.21	50.00
065	0000651760	HAIBLE	79 CREEK RUN RD	73.-19-5.221	50.00
065	0000651770	RIVERA, ANDREW	69 CREEK RUN RD	73.-19-6	50.00
065	0000651780	HULSE, WILLIAM	67 CREEK RUN RD	73.-19-7	50.00
065	0000651790	MORSE, GEOFFREY	61 CREEK RUN RD	73.-20-1	50.00
065	0000651800	KENISON, JERRY	55 CREEK RUN RD	73.-20-2	50.00
065	0000651810	KLIEN, SEAN	49 CREEK RUN RD	73.-21-1	50.00
065	0000651820	MARTIN, KATHERINE	47 CREEK RUN RD	73.-21-2	50.00
065	0000651900	633 GIDNEY AVE LLC	633 GIDNEY AVE	75.-1-5	130.00
065	0000652000	LASCHER, SHEILA	5 HUDSON VALL PROF PLZ	75.-1-19.11	195.00
065	0000652010	WMB GIDNEY AVE REALTY	9 HUDSON VALL PROF PLZ	75.-1-19.12	473.00
065	0000652020	VFW POST #973	15 HUDSON VALL PROF PL	75.-1-19.13	155.00
065	0000652030	VICTOR RENDANNO & ASSO	21 HUDSON VALL PROF PL	75.-1-19.14	299.00
065	0000652040	PARRINELLO, JOHN	12 HUDSON VALLEY PRO D	75.-1-19.15	293.00
065	0000652050	AETOS REALTY LLC	4 HUDSON VALL PROF PLZ	75.-1-19.16	232.00
065	0000652060	SILVER, SHIELA	HUDSON VALLEY DR	75.-1-19.17	25.00
065	0000652080	SHELEY, WILLIAM J	WS BLUE JAY DR	75.-1-19.21	43.00
065	0000652140	WARD, ANNE MARIE	2 CREEK RUN RD (B)	75.-1-19.24	75.00
065	0000652170	STILLMAN, WILLIAM	42 CREEK RUN RD	75.-1-20	50.00
065	0000652250	MORROW, CHRISTA	45 CREEK RUN RD	75.-1-28	50.00
065	0000652100	O'HARE, PAUL	15 BLUE JAY DR	75.-1-39	50.00
065	0000652120	LITTLE, HOPE	21 BLUE JAY DR	75.-1-40	50.00
065	0000652125	LONG, GREGORY	23 BLUE JAY DR	75.-1-41	50.00
065	0000652300	BROWN, CHARLES	1 GARDNERTOWN RD	76.-4-1	50.00

BOND ROLL REPORT
 PRINTED ON 07/20/2015 AT 10:48 AM
 REPORT DESCRIPTION : SECOND QUARTER -- JULY 20, 2015

TOWN OF NEWBURGH

Page: 151

<u>Dist.</u>	<u>Customer No</u>	<u>Bill To Name</u>	<u>Address</u>	<u>Tax Map No</u>	<u>Bond Units</u>
		= Inactive Account, Not counted in totals.			
065	0000652310	O'BRIEN	3 GARDNERTOWN RD	76.-4-2	50.00
065	0000652320	FREER, HELENE DR	8 GRIMM RD	76.-4-7	50.00
065	0000652330	DUNPHY, SHARON	6 GRIMM RD	76.-4-8	50.00
065	0000652340	TAYLOR	15 GRIMM RD	76.-5-1	50.00
065	0000652350	ACEVEDO	636 GIDNEY AVE	76.-5-2	50.00
065	0000652360	JEREMIAS, MIKEL/TAUB, AR	626 GIDNEY AVE	76.-5-3.200	55.00
065	0000652370	VALE, PABLO	13 GRIMM RD	76.-5-4	50.00
065	0000652380	CAMPER, ERIC	11 GRIMM RD	76.-5-5	50.00
065	0000652390	FERGUSON, MATTHEW	624 GIDNEY AVE	76.-5-6	50.00
065	0000652400	LEANDRO, VLASHI	622 GIDNEY AVE	76.-5-7	50.00
065	0000652410	MORAN, FRANK	9 GRIMM RD	76.-5-8	50.00
065	0000652420	DEPUY, ANDREW	7 GRIMM RD	76.-5-9	50.00
065	0000652430	GRIMM, JOHN	618 GIDNEY AVE	76.-5-10	55.00
065	0000652440	BYRNE, THOMAS	614 GIDNEY AVE	76.-5-11	50.00
065	0000652450	BYRNE, THOMAS	5 GRIMM RD	76.-5-12.1	25.00
065	0000652460	BYRNE, THOMAS	554 GIDNEY AVE	76.-5-12.2	25.00
065	0000652470	CLINE, ALBERT	1 GRIMM RD	76.-5-13	50.00
065	0000652480	FREER, HELENE DR	552 GIDNEY AVE	76.-5-14	50.00
065	0000652490	HAMILTON KRISCTOFFER	627 GIDNEY AVE	76.-6-1	50.00
065	0000652500	STOFFELS, ROBERT	625 GIDNEY AVE	76.-6-2	50.00
065	0000652510	COX, BEVERLY ANN	623 GIDNEY AVE	76.-6-3	50.00
065	0000652520	LEASE, JOHN III	557 GIDNEY AVE	76.-6-4	50.00
065	0000652530	DEBENEDICTUS, GREGORY	619 GIDNEY AVE	76.-6-5	50.00
065	0000652540	HALL, PAULINE	2 BLUE JAY DR	76.-6-6.11	50.00
065	0000652535	HALL, PAULINE	BLUE JAY DR	76.-6-6.12	25.00
065	0000652550	COX, ROBERT	8 BLUE JAY DR	76.-6-6.21	50.00
065	0000652545	QUILAMEAQU, EDISON	6 BLUE JAY DR	76.-6-6.22	50.00
065	0000652560	PRZYKUTA, ANTHONY	11 BLUE JAY DR	76.-7-1	50.00

TOWN OF NEWBURGH

Page: 152

Dist.	Customer No	Bill To Name	Address	Tax Map No	Bond Units
= Inactive Account, Not counted in totals.					
065	0000652570	SHELEY, WILLIAM	9 BLUE JAY DR	76.-7-2	50.00
065	0000652580	O'NEILL, GLEN	7 BLUE JAY DR	76.-8-1	53.00
065	0000652590	KAPPES, ROY & BARBARA	615 GIDNEY AVE	76.-9-1	50.00
065	0000652600	GIANCOLA, ALAN J	613 GIDNEY AVE	76.-9-2	104.00
065	0000652610	PATEL, DR	611 GIDNEY AVE	76.-9-3	110.00
065	0000652620	DEMARCO, CLARA	1 BLUE JAY DR	76.-9-4	50.00
065	0000652630	KUCHAREK, ROBERT	3 BLUE JAY DR	76.-9-5	50.00
065	0000652640	HOWARD, EDWIN	5 BLUE JAY DR	76.-9-6	50.00

Total No of Accts This Dist. ==>>> 209

Total Units This District =====>> 12095

District 066 Crossroads -- Orange Lake					
066	0000660210	RUDIE, JUNE & DONALD	411 LAKESIDE RD	28.-1-15	68.00
066	0000660240	NORTH PLANK DEV	LAKESIDE RD	28.-1-17	50.00
066	0000660250	H&D HOLDING GROUP	376 LAKESIDE RD	28.-1-18.1	50.00
066	0000660260	PATRICK MORONEY	386 LAKESIDE ROAD	28.-1-18.21	75.00
066	0000660270	DOUBLE EAGLE DEVELOPME	LAKESIDE ROAD	28.-1-18.22	50.00
066	0000660280	DOUBLE EAGLE DEVELOPME	LAKESIDE ROAD	28.-1-18.23	125.00
066	0000660360	ABRAMS, JOHN E	370 LAKESIDE RD	28.-1-19	80.00
066	0000660390	BOYER, MARY T	LAKESIDE RD	28.-1-20.1	70.00
066	0000660420	GROGAN, JOHN & MARY AN	7 JENNY LANE	28.-1-20.21	75.00
066	0000660460	PETERS, MILTON	14 JENNY LANE	28.-1-20.22	70.00
066	0000660500	CHICHETTI, MATTHEW	10 JENNY LANE	28.-1-20.23	73.00
066	0000660540	LOSGAR, PHILIP M	LAKESIDE RD	28.-1-20.24	18.00
066	0000660640	GOULD, KEVIN	LAKESIDE RD	28.-1-20.25	11.00
066	0000660710	ALBERT, MILDRED & DOLO	417 LAKESIDE RD	28.-1-36	205.00
066	0000660100	DUBIVU, MARK & VERONIC	390 LAKESIDE RD	28.-1-37	363.00 *
066	0000660690	BAUTISTA, MARIA	1 LEELEND RD	28.-2-1	50.00

EXHIBIT I. 7

COLDEN PARK SEWER DISTRICT SERVICE AREA

TOWN OF NEWBURGH

Page: 105

Dist.	Customer No	Bill To Name	Address	Tax Map No	Bond Units
= Inactive Account, Not counted in totals.					
057	0000570135	KRITIKOS DINER CORP	82 RT 17K	95.-1-22	193.00
057	0000570145	CARROLS CORP	80 RT 17K #308	95.-1-23	194.00
057	0000570200	LOWE'S REALTY DEVELOPM RT 17K		95.-1-30.3	43.00 *
057	0000570220	E & B REAL ESTATE HOLD	89 RT 17K	95.-1-31	84.00
057	0000570230	NBG HOTEL PARTNER LLC	95 RT 17K HO JO	95.-1-32.1	264.00
057	0000570240	NBG HOTEL PARTNER LLC	95 RT 17K HO JO	95.-1-32.3	1,301.00
057	0000570155	LOWE'S HOME IMP- STR#1	RTE 17K	95.-1-71	1,773.00
057	0000570180	INLAND U.S. MGT LLC	RT 17K	95.-1-72	180.00
057	0000570184	TGI FRIDAYS	1235 RT 300	95.-1-72	225.00
057	0000570182	MICHAEL'S STORES SITE	1235 RT 300	95.-1-72	298.00
057	0000570181	PIER ONE IMPORTS	1255 RT 300	95.-1-72	140.00
057	0000570183	BARNES & NOBLE #2215	1255 RT 300	95.-1-72	298.00
057	0000570415	NEWBURGH PLAZA LLC	1226 ST RTE 300	97.-2-22.2	3,819.00
Total No of Accts This Dist. ==>>> 19					
Total Units This District =====>> 16294					
District 058 Crossroads Colden Park Sewer					
058	0000583001	VALLEY CENTRAL ADMIN O	RT 17K	86.-1-3	1,519.00
058	0000583010	HIROMI, SHINYA M D	RT 17K	89.-1-25.22	1,578.00
058	0000583020	HIROMA SHINYA M D	RT 17K	89.-1-26	248.00
058	0000580020	SEGALI, PHILLIP	275 RT 17K	90.-1-2	106.00
058	0000580030	SIMMONS, ROBERT	2 ARBOR DR	90.-1-3	50.00
058	0000580040	WEYGANT, LINDA	4 ARBOR DR	90.-1-4	50.00
058	0000580050	QUICK, CLAUDE	6 ARBOR DR	90.-1-5	50.00
058	0000580060	WHITBECK, DAVID	8 ARBOR DR	90.-1-6	50.00
058	0000580070	SALIERNO, TINA	2 WESTWOOD DR	90.-1-7	50.00
058	0000580080	THORN, CHARLES	4 WESTWOOD DR	90.-1-8	50.00
058	0000580090	VEZULI, ALEKSANDER & M	6 WESTWOOD DR	90.-1-9	50.00

BOND ROLL REPORT

PRINTED ON 07/20/2015 AT 10:48 AM

REPORT DESCRIPTION : SECOND QUARTER -- JULY 20, 2015

TOWN OF NEWBURGH

Page: 106

<u>Dist.</u>	<u>Customer No</u>	<u>Bill To Name</u>	<u>Address</u>	<u>Tax Map No</u>	<u>Bond Units</u>
		= Inactive Account, Not counted in totals.			
058	0000580100	MOONEY, JAMES & PATRIC	8 WESTWOOD DR	90.-1-10	50.00
058	0000580110	BISHOP, BRENDAN/HANSEN	10 WESTWOOD DR	90.-1-11	50.00
058	0000580120	CLARK, LEROY & JANICE	12 WESTWOOD DR	90.-1-12	50.00
058	0000580130	WATSON, KEVIN	14 WESTWOOD DR (TENANT)	90.-1-13	50.00
058	0000580140	FROESCHL, KIM	16 WESTWOOD DR	90.-1-14	50.00
058	0000580150	MCMANN, FRED & IRENE	18 WESTWOOD DR	90.-1-15	50.00
058	0000580170	HARTH, ELEANOR	20 WESTWOOD DR	90.-1-17	50.00
058	0000580180	ROSADO, JUSTIN	22 WESTWOOD DR	90.-1-18	50.00
058	0000580190	DEGROAT, HARVEY & VIVI	24 WESTWOOD DR	90.-1-19	50.00
058	0000580200	CAROLA, JOSEPH	26 WESTWOOD DR	90.-1-20	50.00
058	0000580210	CALVINO, FRANK JR	28 WESTWOOD DR	90.-1-21	50.00
058	0000580220	NEWHALL, JOHN & NICOLE	30 WESTWOOD DR	90.-2-1	50.00
058	0000580230	OLSEN, THOMAS	32 WESTWOOD DR	90.-2-2	50.00
058	0000580240	RODRIGUEZ, JOAQUIN	34 WESTWOOD DR	90.-2-3	50.00
058	0000580250	FISHER, PERRY & SANDRA	36 WESTWOOD DR	90.-2-4	50.00
058	0000580260	SHKRELI, GJERGJ	7 WESTWOOD DR	90.-3-1	50.00
058	0000580270	BREW, ANDREW H & RUBY	5 WESTWOOD DR	90.-3-2	50.00
058	0000580280	KRAUS, LARRY & MARTHA	3 WESTWOOD DR	90.-3-3	50.00
058	0000580290	LOMBARDI, ANTHONY & RO	1 MIMOSA PL	90.-3-4	50.00
058	0000580300	CONNELLY, DARCI	2 LINDEN DR	90.-3-5	50.00
058	0000580310	HENEERY, JAMES	4 LINDEN DR	90.-3-6	50.00
058	0000580320	GREY, STAFFORD & BERLI	6 LINDEN DR	90.-3-7	50.00
058	0000580330	TERRIS, LEONARD	8 LINDEN DR	90.-3-8	50.00
058	0000580340	KILLMER, JEFFREY	10 LINDEN DR	90.-3-9	50.00
058	0000580350	HATFIELD, ROBERT JR	12 LINDEN DR	90.-3-10	50.00
058	0000580360	SCULLY, PAMELA	14 LINDEN DR	90.-3-11	50.00
058	0000580370	HANMORE, LOUIS	16 LINDEN DR	90.-3-12	50.00
058	0000580380	VELEZ, SAUL	18 LINDEN DR	90.-3-13	50.00

BOND ROLL REPORT
 PRINTED ON 07/20/2015 AT 10:48 AM
 REPORT DESCRIPTION : SECOND QUARTER -- JULY 20, 2015

TOWN OF NEWBURGH

Page: 107

<u>Dist.</u>	<u>Customer No</u>	<u>Bill To Name</u>	<u>Address</u>	<u>Tax Map No</u>	<u>Bond Units</u>
		= Inactive Account, Not counted in totals.			
058	0000580390	YOUNES, DONALD	20 LINDEN DR	90.-3-14	50.00
058	0000580400	SARLO, DENNIS & JILL	22 LINDEN DR	90.-3-15	50.00
058	0000580410	ZAWISTOWSKI, LEO & MAR	31 WESTWOOD DR	90.-3-16	50.00
058	0000580420	BETANCOURT, ENRIQUE	29 WESTWOOD DR	90.-3-17	50.00
058	0000580430	MILLER, ROGER & LINDA	27 WESTWOOD DR	90.-3-18	50.00
058	0000580440	WOERDEMAN, DANIEL	25 WESTWOOD DR	90.-3-19.2	50.00
058	0000580450	WEYGANT, FRANK	23 WESTWOOD DR	90.-3-20	50.00
058	0000580460	MCCLOUGHLIN, FRANCIS E	21 WESTWOOD DR	90.-3-21	50.00
058	0000580470	LUCY, JAMES M & GAIL	19 WESTWOOD DR	90.-3-22	50.00
058	0000580480	MEDDAUGH, RICHARD	17 WESTWOOD DR	90.-3-23	50.00
058	0000580490	GUIDRY, JEFFREY & JENN	15 WESTWOOD DR	90.-3-24	50.00
058	0000580500	GRAMSTAD, JEANNINE	13 WESTWOOD DR	90.-3-25	50.00
058	0000580510	GIFF, SANDRA	11 WESTWOOD DR	90.-3-26	50.00
058	0000580520	GRAY, PAUL	9 WESTWOOD DR	90.-3-27	50.00
058	0000580530	MEADE, JAMES & SANDRA	1 LINDEN DR	90.-4-1	50.00
058	0000580540	TAYLOR, JAMES & DOLORE	2 FLAMINGO DR	90.-4-2	50.00
058	0000580550	STETZ, EILEEN	4 FLAMINGO DR	90.-4-3	50.00
058	0000580560	BISTOR, ROBERT & BEVER	6 FLAMINGO DR	90.-4-4	50.00
058	0000580570	ZINGERMAN, DOUGLAS	8 FLAMINGO DR	90.-4-5	50.00
058	0000580580	PRISCO, SANDRA	10 FLAMINGO DR	90.-4-6	50.00
058	0000580590	WILSON, EARL & ANITA	12 FLAMINGO DR	90.-4-7	50.00
058	0000580600	FALKENBERG, WALTER	15 LINDEN DR	90.-4-8	50.00
058	0000580610	HENNESSY, PATRICK	13 LINDEN DR	90.-4-9	50.00
058	0000580620	SMITH, CARLA	11 LINDEN DR	90.-4-10	50.00
058	0000580630	RUSSO, RONALD & THERES	9 LINDEN DR	90.-4-11	50.00
058	0000580640	MATTINA, JOSEPH	7 LINDEN DR	90.-4-12	50.00
058	0000580650	MENGE, PATRICIA	5 LINDEN DR	90.-4-13	50.00
058	0000580660	CONNELL, PATRICK	3 LINDEN DR	90.-4-14	50.00

BOND ROLL REPORT
 PRINTED ON 07/20/2015 AT 10:48 AM
 REPORT DESCRIPTION : SECOND QUARTER -- JULY 20, 2015

TOWN OF NEWBURGH

Page: 108

<u>Dist.</u>	<u>Customer No</u>	<u>Bill To Name</u>	<u>Address</u>	<u>Tax Map No</u>	<u>Bond Units</u>
		= Inactive Account, Not counted in totals.			
058	0000580670	KIENAST, GARY & VICTOR	2 WINDWOOD DR	90.-5-1	50.00
058	0000580680	FRANCO, PAMELA	4 WINDWOOD DR	90.-5-2	50.00
058	0000580690	PRICE, JOHN & DARLENE	6 WINDWOOD DR	90.-5-3	50.00
058	0000580700	WARD, JOHN & SUSAN	8 WINDWOOD DR	90.-5-4	50.00
058	0000580710	ECKERT, RICHARD & SHIR	10 WINDWOOD DR	90.-5-5	50.00
058	0000580720	KING, BRIAN	12 WINDWOOD DR	90.-5-6	50.00
058	0000580730	WELT, CARROLL & KATHLE	14 WINDWOOD DR	90.-5-7	50.00
058	0000580740	ORPHAL, JEFFREY	16 WINDWOOD DR	90.-5-8	50.00
058	0000580750	MCKELVEY, JOHN & DIANA	18 WINDWOOD DR	90.-5-9	50.00
058	0000580760	QUICKSELL, JEFFREY	20 WINDWOOD DR	90.-5-10	50.00
058	0000580770	CIRILLO, CASEY	22 WINDWOOD DR	90.-5-11	50.00
058	0000580780	MURPHY, THOMAS	13 FLAMINGO DR	90.-5-12	50.00
058	0000580790	CRAS, MICHAEL	11 FLAMINGO DR	90.-5-13	50.00
058	0000580800	BOULANGER, DAVID	9 FLAMINGO DR	90.-5-14	50.00
058	0000580810	SINCLAIR, RAYMOND	7 FLAMINGO DR	90.-5-15	50.00
058	0000580820	BISHOP, JEFFREY	5 FLAMINGO DR	90.-5-16	50.00
058	0000580830	KNAPP, RALPH	3 FLAMINGO DR	90.-5-17	50.00
058	0000580840	SARRO, THOMAS & KATHER	1 FLAMINGO DR	90.-5-18	50.00
058	0000580850	BARBERA, BRIAN	273 RT 17K	90.-6-1	107.00
058	0000580860	RABEY, THOMAS	1 ARBOR DR	90.-6-2	50.00
058	0000580870	DICESARE, VITO	3 ARBOR DR	90.-6-3	50.00
058	0000580880	CAPORICCIO, ELLEN	5 ARBOR DR	90.-6-4	50.00
058	0000580890	NAVARIZ	7 ARBOR DR	90.-6-5	50.00
058	0000580900	SALMA, TIM	9 ARBOR DR	90.-6-6	50.00
058	0000580910	MURPHY, WILLIAM & MARIE	1 WINDWOOD DR	90.-6-7	50.00
058	0000580920	MAHON	3 WINDWOOD DR	90.-6-8	50.00
058	0000580930	CONROY, THOMAS H	5 WINDWOOD DR	90.-6-9	50.00
058	0000580950	TAYLOR, RALPH & AGNES	7 WINDWOOD DR	90.-6-11	50.00

BOND ROLL REPORT
 PRINTED ON 07/20/2015 AT 10:48 AM
 REPORT DESCRIPTION : SECOND QUARTER -- JULY 20, 2015

TOWN OF NEWBURGH

Page: 109

<u>Dist.</u>	<u>Customer No</u>	<u>Bill To Name</u>	<u>Address</u>	<u>Tax Map No</u>	<u>Bond Units</u>
		= Inactive Account, Not counted in totals.			
058	0000580960	DICKINSON, ROBERT & DO	9 WINDWOOD DR	90.-6-12	50.00
058	0000580970	CONROY, THOMAS & CATHER	11 WINDWOOD DR	90.-6-13	50.00
058	0000580980	SERRAO, CAROL	13 WINDWOOD DR	90.-6-14	50.00
058	0000580990	LIVINGSTON, ROBERT	15 WINDWOOD DR	90.-6-15	50.00
058	0000581000	BISHOPP, FRANK	17 WINDWOOD DR	90.-6-16	50.00
058	0000581010	PRESUTTI, JAMES E	19 WINDWOOD DR	90.-6-17	50.00
058	0000581020	HYNDS, MALCOLM & DENIS	21 WINDWOOD DR	90.-6-18	50.00
058	0000581030	LAROCCA, SAL & LORRAIN	23 WINDWOOD DR	90.-6-19	50.00
058	0000581040	MOJICA, JASON & JENNIF	38 WESTWOOD DR	91.-1-1	50.00
058	0000581050	HEFNY, OSAMA	40 WESTWOOD DR	91.-1-2	50.00
058	0000581060	FRICKER, MICHAEL & SHE	42 WESTWOOD DR	91.-1-3	50.00
058	0000581070	ROMAN, ALEXIS	44 WESTWOOD DR	91.-1-4	50.00
058	0000581080	PADVANI, SAM	46 WESTWOOD DR	91.-1-5	50.00
058	0000581090	BROLA, ROBERT	48 WESTWOOD DR	91.-1-6	50.00
058	0000581100	BURNS, LINDA	50 WESTWOOD DR	91.-1-7	50.00
058	0000581110	ROSE, GEORGE & MARIAN	52 WESTWOOD DR	91.-1-8	50.00
058	0000581120	CARMONA, FEDERICO & EI	54 WESTWOOD DR	91.-1-9	50.00
058	0000581130	MARKOWITZ, MICHAEL & SO	56 WESTWOOD DR	91.-1-10	50.00
058	0000581140	TIRRITO, ANTONIO & VITT	58 WESTWOOD DR	91.-1-11	50.00
058	0000581150	VARGAS, BRENDA	60 WESTWOOD DR	91.-1-12	50.00
058	0000581160	MOORE, WILLIAM & WENDY	62 WESTWOOD DR	91.-1-13	50.00
058	0000581170	TIGHE, THOMAS & DOROTH	64 WESTWOOD DR	91.-1-14	50.00
058	0000581180	LAPER, EUGENE & VIRGIN	66 WESTWOOD DR	91.-1-15	50.00
058	0000581190	HANLON CORA	68 WESTWOOD DR	91.-1-16	50.00
058	0000581200	CUNNINGHAM, PETER	70 WESTWOOD DR	91.-1-17	50.00
058	0000581210	MCDERMOTT, BETTE JANE	72 WESTWOOD DR	91.-1-18	50.00
058	0000581220	GIUNTA, ALFONSO & DORO	74 WESTWOOD DR	91.-1-19	50.00
058	0000581230	CAMPANA, ENDORE & GLOR	76 WESTWOOD DR	91.-1-20	50.00

BOND ROLL REPORT
 PRINTED ON 07/20/2015 AT 10:48 AM
 REPORT DESCRIPTION : SECOND QUARTER -- JULY 20, 2015

TOWN OF NEWBURGH

Page: 110

<u>Dist.</u>	<u>Customer No</u>	<u>Bill To Name</u>	<u>Address</u>	<u>Tax Map No</u>	<u>Bond Units</u>
		= Inactive Account, Not counted in totals.			
058	0000581240	MILLER, ROBERT & BARBA	78 WESTWOOD DR	91.-1-21	50.00
058	0000581250	GOFF, JOHN J	80 WESTWOOD DR	91.-1-22	50.00
058	0000581260	CANNIZZARO, SAL & DORE	82 WESTWOOD DR	91.-1-23	50.00
058	0000581270	DELGADO, STEPHEN & BER	84 WESTWOOD DR	91.-1-24	50.00
058	0000581280	CASULLO, JOSEPH & MARY	86 WESTWOOD DR	91.-1-25	50.00
058	0000581290	LIM, KYONG	88 WESTWOOD DR	91.-1-26	75.00
058	0000581300	ROYAL, TONESHIA & RAMO	90 WESTWOOD DR	91.-1-27	50.00
058	0000581310	GARAFOLO, SARAH & ANDR	92 WESTWOOD DR	91.-1-28	50.00
058	0000581320	MATEO, DESSIE	94 WESTWOOD DR	91.-1-29	50.00
058	0000581330	MEDINA, LOUIS	96 WESTWOOD DR	91.-1-30	50.00
058	0000581340	SERRAO, RICKY & CAROL	98 WESTWOOD DR	91.-1-31	50.00
058	0000581350	CAROLA, JOHN	100 WESTWOOD DR	91.-1-32	50.00
058	0000581360	STAGLIANO, NICHOLAS & H	40 WINDWOOD DR	91.-1-33	50.00
058	0000581370	WOODY, HAROLD & DOROTH	42 WINDWOOD DR	91.-1-34	75.00
058	0000581380	SILVESTRI, MARK	39 WESTWOOD DR	91.-2-1	50.00
058	0000581390	COOK, SHAWN M	5 SANDALWOOD DR	91.-2-2	50.00
058	0000581400	CRUZ, WILLIAM	3 SANDALWOOD DR	91.-2-3	50.00
058	0000581410	HADDEN, GERALDINE	1 SANDALWOOD DR	91.-2-4	50.00
058	0000581420	O'ROURKE, BERNARD	34 LINDEN DR	91.-2-5	50.00
058	0000581430	ALICEA, ANGEL	36 LINDEN DR	91.-2-6	50.00
058	0000581440	LOPEZ, ANABIL	77 WESTWOOD DR	91.-2-7	50.00
058	0000581450	HADDEN, ROBERT & RUTH	75 WESTWOOD DR	91.-2-8	50.00
058	0000581460	GREB, GUY & PATRICIA	5 EVANS COURT	91.-2-9	50.00
058	0000581470	AGOSTA, JOSEPH & LAURA	4 EVANS COURT	91.-2-10	50.00
058	0000581480	REIM, BARBARA	3 EVANS COURT	91.-2-11	50.00
058	0000581490	ZELTMANN, TODD & SHARO	2 EVANS COURT	91.-2-12	50.00
058	0000581500	CAMPORA, RICHARD	1 EVANS COURT	91.-2-13	50.00
058	0000581510	KRAWIEC, DAVID	73 WESTWOOD DR	91.-2-14	50.00

TOWN OF NEWBURGH

Page: 111

<u>Dist.</u>	<u>Customer No</u>	<u>Bill To Name</u>	<u>Address</u>	<u>Tax Map No</u>	<u>Bond Units</u>
		= Inactive Account, Not counted in totals.			
058	0000581520	POLCE, AGOSTINO & CARM	71 WESTWOOD DR	91.-2-15	50.00
058	0000581530	KUNKEL, THOMAS & MERRY	69 WESTWOOD DR	91.-2-16	50.00
058	0000581540	MONTAG, ELIZABETH	67 WESTWOOD DR	91.-2-17	50.00
058	0000581550	COOK, THOMAS & DONNA	65 WESTWOOD DR	91.-2-18	50.00
058	0000581560	HASSENFUSS, VIRGINIA	63 WESTWOOD DR	91.-2-19	50.00
058	0000581570	LEWIS, GEORGE & PATRIC	61 WESTWOOD DR	91.-2-20	50.00
058	0000581580	DEROSA, ANTHONY	59 WESTWOOD DR	91.-2-21	50.00
058	0000581590	HULSE, CHARLES & ESTHE	57 WESTWOOD DR	91.-2-22	50.00
058	0000581600	QUINLAN, THOMAS & BEVE	55 WESTWOOD DR	91.-2-23	50.00
058	0000581610	REVELLE, GEORGE & DORO	53 WESTWOOD DR	91.-2-24	50.00
058	0000581620	SWITHERS, ALBERT & LEN	51 WESTWOOD DR	91.-2-25	50.00
058	0000581630	SKAHEN, TIMOTHY & GAIL	49 WESTWOOD DR	91.-2-26	50.00
058	0000581640	BLAIR, WILLIAM & VIOLE	47 WESTWOOD DR	91.-2-27	50.00
058	0000581650	MCDOWELL, APRIL & PAUL	45 WESTWOOD DR	91.-2-28	50.00
058	0000581660	CARULLI, LEONARDO & JO	43 WESTWOOD DR	91.-2-29	50.00
058	0000581670	JENKS, MICHAEL	41 WESTWOOD DR	91.-2-30	50.00
058	0000581680	BOYLE-DEGROODT LORI	33 WESTWOOD DR	91.-3-1	50.00
058	0000581690	PRESUTTI, JOSEPH	24 LINDEN DR	91.-3-2	50.00
058	0000581700	GONYEA, ROBERT	26 LINDEN DR	91.-3-3	50.00
058	0000581710	DRAISS, FRANK	28 LINDEN DR	91.-3-4	50.00
058	0000581720	BERNARD, JOEL	30 LINDEN DR	91.-3-5	50.00
058	0000581730	SCOTTO, LOUIS & MARIE	32 LINDEN DR	91.-3-6	50.00
058	0000581740	ELMENDORF, C & D SAMP	2 SANDALWOOD DR	91.-3-7	50.00
058	0000581750	KELLY, DANIEL & SAUNDR	4 SANDALWOOD DR	91.-3-8	50.00
058	0000581760	WEBER, WALTER & JANET	6 SANDALWOOD DR	91.-3-9	50.00
058	0000581770	PUCINO, JOAN	37 WESTWOOD DR	91.-3-10	50.00
058	0000581780	BOCHART, DANIEL	35 WESTWOOD DR	91.-3-11	50.00
058	0000581790	PUNTAR, ABIGAIL	17 LINDEN DR	91.-4-1	50.00

BOND ROLL REPORT
 PRINTED ON 07/20/2015 AT 10:48 AM
 REPORT DESCRIPTION : SECOND QUARTER -- JULY 20, 2015

TOWN OF NEWBURGH

Page: 112

<u>Dist.</u>	<u>Customer No</u>	<u>Bill To Name</u>	<u>Address</u>	<u>Tax Map No</u>	<u>Bond Units</u>
		= Inactive Account, Not counted in totals.			
058	0000581800	LABRIN, SIXTO	14 FLAMINGO DR	91.-4-2	50.00
058	0000581810	ORSINO, PETER	16 FLAMINGO DR	91.-4-3	50.00
058	0000581820	NASTA, SUSAN	24 WINDWOOD DR	91.-4-4	50.00
058	0000581830	BERRIAN, ROBERT	26 WINDWOOD DR	91.-4-5	50.00
058	0000581840	LOPEZ, CHRISTINE	28 WINDWOOD DR	91.-4-6	50.00
058	0000581850	DELO, RICK	30 WINDWOOD DR	91.-4-7	50.00
058	0000581860	BROLA, STEVEN	32 WINDWOOD DR	91.-4-8	50.00
058	0000581870	MORRISSEY, CLAY	34 WINDWOOD DR	91.-4-9	50.00
058	0000581880	MERENDA, ALFRED JR	36 WINDWOOD DR	91.-4-10	50.00
058	0000581890	GIBSON, JOHN & COLLEEN	38 WINDWOOD DR	91.-4-11	50.00
058	0000581900	PARKER, ELIZABETH & MA	81 WESTWOOD DR	91.-4-12	50.00
058	0000581910	RUSSO , GEORGE	31 LINDEN DR	91.-4-13	50.00
058	0000581920	D'ELIA, MICHAEL	29 LINDEN DR	91.-4-14	50.00
058	0000581930	PHILLIPS, JETT	27 LINDEN DR	91.-4-15	50.00
058	0000581940	SMITH, JACK & DORA	25 LINDEN DR	91.-4-16	50.00
058	0000581950	DELANY, THOMAS	23 LINDEN DR	91.-4-17	50.00
058	0000581960	GROVES, BARBARA	21 LINDEN DR	91.-4-18	50.00
058	0000581970	MARRERO, ALFRED	19 LINDEN DR	91.-4-19	50.00
058	0000581980	RYDER, SEAN & TAMARA	25 WINDWOOD DR	91.-5-1	50.00
058	0000581990	COWEN, IAN	27 WINDWOOD DR	91.-5-2	50.00
058	0000582000	PAVLIK, EMIL & IRIS	29 WINDWOOD DR	91.-5-3	50.00
058	0000582010	CHARBONNEAU, GRACE & W	31 WINDWOOD DR	91.-5-4	50.00
058	0000582020	HALTER, DONALD & ANN	33 WINDWOOD DR	91.-5-5	50.00
058	0000582030	REICHE, HENRY & LOUISE	35 WINDWOOD DR	91.-5-6	50.00
058	0000582040	RIOS, ALLAN	37 WINDWOOD DR	91.-5-7	50.00
058	0000582050	CONOVER, MICHAEL	39 WINDWOOD DR	91.-5-8	50.00
058	0000582060	HUSSEY, JOHN & KATHLEE	41 WINDWOOD DR	91.-5-9	50.00
058	0000582070	BISSINGER, CHARLES	43 WINDWOOD DR	91.-5-10	50.00

TOWN OF NEWBURGH

Page: 113

Dist.	Customer No	Bill To Name	Address	Tax Map No	Bond Units
= Inactive Account, Not counted in totals.					
058	0000582080	BLACKWELL, LAURA & CHR	45 WINDWOOD DR	91.-5-11	50.00
Total No of Accts This Dist. ==>>> 208					
Total Units This District ==>>>>> 13758					
District 059 Fleetwood Sewer Bond					
059	0000599325	KEENAN, MICHAEL	51 FLEETWOOD DR	18.-3-21	50.00
059	0000599322	HOROWITZ, SIDNEY & ETA	49 FLEETWOOD DR	18.-3-22	50.00
059	0000599323	SANGER, THOMAS	47 FLEETWOOD DR	18.-3-23	50.00
059	0000599324	VITEK,, TERENCE	45 FLEETWOOD DR	18.-3-24	50.00
059	0000590330	WILLIAMSON, PATRICIA	43 FLEETWOOD DR	18.-3-25	50.00
059	0000590270	STAPINSKY, ALAN	39 FLEETWOOD DR	18.-3-27	50.00
059	0000590010	BRUNO, JOSEPH	52 FLEETWOOD DR	87.-1-3	50.00
059	0000590030	GROMAC DEV , LLC	BEECHWOOD CIRCLE	87.-2-1.2	70.00
059	0000590090	ROHATSCH, THOMAS	36 FLEETWOOD DR	87.-2-8	50.00
059	0000590100	KEENAN, MARGARET	2 CRESTWOOD COURT	87.-2-9	50.00
059	0000590110	ULRICH, THOMAS	4 CRESTWOOD COURT	87.-2-10	50.00
059	0000590120	OCANA, LORENZO	6 CRESTWOOD COURT	87.-2-11	50.00
059	0000590130	BRITT, JAMES & SALLY	8 CRESTWOOD COURT	87.-2-12	50.00
059	0000590140	PISANO, PATRICIA	10 CRESTWOOD COURT	87.-2-13	50.00
059	0000590150	SHKRELI, FRANK	7 CRESTWOOD COURT	87.-2-14	50.00
059	0000590160	GOODMAN, MELVIN	1 CRESTWOOD COURT	87.-3-1	50.00
059	0000590170	TURK, THOMAS	3 CRESTWOOD COURT	87.-3-2	50.00
059	0000590180	WECKENAN, STEVEN	5 CRESTWOOD COURT	87.-3-3	50.00
059	0000590200	SULLIVAN, PATRICK	6 BIRCHWOOD LANE	87.-3-6	50.00
059	0000590210	HANDZEL, STANLEY & BERN	4 BIRCHWOOD LANE	87.-3-7	50.00
059	0000590220	BROOME, IKE	2 BIRCHWOOD LANE (TEN)	87.-3-8	50.00
059	0000590230	SPELL, OLIVIA	35 BRIARWOOD CRESCENT	87.-3-9	50.00
059	0000590240	STANLEY	37 BRIARWOOD CRESCENT	87.-3-10	50.00

TOWN OF NEWBURGH
JOINT SEWER DISTRICT CONSOLIDATION
AGREEMENT

EXHIBIT J

WINTERGREEN SEWER DISTRICT

LIST OF TAX MAP NUMBERS FOR
PARCELS IN WINTERGREEN
SEWER DISTRICT

TOWN OF NEWBURGH

Dist.	Customer No	Bill To Name	Address	Tax Map No	Bond Units
= Inactive Account, Not counted in totals.					
060	0000600402	SCRUGGS, DARRIN & NICO	16 COLD SPRING LANE	117.-4-28	50.00 *
060	0000600424	GAYNOR, DAVID JR	60 RAMBLEWOOD DR	117.-4-29	50.00 *
060	0000600425	LASOTA, ZBIGNIEW & TIM	58 RAMBLEWOOD DR	117.-4-30	50.00 *
060	0000600426	SMITH, BOBBY	56 RAMBLEWOOD DR	117.-4-31	50.00 *
060	0000600427	LAUCER, GUILLERMO E	54 RAMBLEWOOD DR	117.-4-32	50.00 *
060	0000600428	CASTILLO, RENATO	52 RAMBLEWOOD DR	117.-4-33	50.00 *
060	0000600429	BAPTISTA, GERALD	50 RAMBLEWOOD DR	117.-4-34	50.00 *
060	0000600430	MILLER, WILLIAM H	48 RAMBLEWOOD DR	117.-4-35	50.00 *
060	0000600431	SANTOIEEMA, A	46 RAMBLEWOOD DR	117.-4-36	50.00 *
060	0000600432	VEGA, ROSEMARY/SALLUDA	44 RAMBLEWOOD DR	117.-4-37	50.00 *
060	0000600433	WOODLEY, CALVIN	42 RAMBLEWOOD DR	117.-4-38	50.00 *
060	0000600434	RIBOULE, RALPH	40 RAMBLEWOOD DR	117.-4-39	50.00 *
060	0000600435	DACILAS, EUVINDSONZ	38 RAMBLEWOOD DR	117.-4-40	50.00 *
060	0000600436	MONTE, VINCENT	36 RAMBLEWOOD DR	117.-4-41	50.00 *
060	0000600437	COTTINI	34 RAMBLEWOOD DR	117.-4-42	50.00 *

Total No of Accts This Dist. ==>>> 0
 Total Units This District =====>>> 0

District 061 Wintergreen Sewer Bond

061	0000610310	TOWN OF NEWBURGH	NS WINTERGREEN AVE	67.-2-1.1	25.00 *
061	0000610330	HALL, SANDRA	81 WINTERGREEN AVE	67.-2-2	50.00
061	0000610340	DODERER, CARL	83 WINTERGREEN AVE	67.-2-3	50.00
061	0000610350	DECKER, TIMOTHY	85 WINTERGREEN AVE	67.-2-4	75.00
061	0000610360	SAUNDERS, PHILLIP	87 WINTERGREEN AVE	67.-2-5	50.00
061	0000610370	BAINES, CHRISTOPHER	3 WINTERGREEN AVE	67.-3-1	50.00
061	0000610380	CAMPBELL, WILLIAM A II	5 WINTERGREEN AVE	67.-3-2	50.00
061	0000610390	MOTT, LUCIEN & CATHY	7 WINTERGREEN AVE	67.-3-3	50.00
061	0000610400	FOLEY, DAVID	9 WINTERGREEN AVE	67.-3-4	50.00

BOND ROLL REPORT
 PRINTED ON 07/20/2015 AT 10:48 AM
 REPORT DESCRIPTION : SECOND QUARTER -- JULY 20, 2015

TOWN OF NEWBURGH

Page: 123

<u>Dist.</u>	<u>Customer No</u>	<u>Bill To Name</u>	<u>Address</u>	<u>Tax Map No</u>	<u>Bond Units</u>
		= Inactive Account, Not counted in totals.			
061	0000610410	HUNTINGTON, WILLIAM	11 WINTERGREEN AVE	67.-3-5	50.00
061	0000610420	WEEDEN, JONATHAN	13 WINTERGREEN AVE	67.-3-6	50.00
061	0000610430	VANGORP, KENNETH	15 WINTERGREEN AVE	67.-3-7	50.00
061	0000610440	MEHR, WILLIAM	17 WINTERGREEN AVE	67.-3-8	50.00
061	0000610450	FRIBERG, WILLIAM M	19 WINTERGREEN AVE	67.-3-9	50.00
061	0000610460	MEHR, WILLIAM	21 WINTERGREEN AVE	67.-3-11	50.00
061	0000610480	PETTMAN, STEVEN	23 WINTERGREEN AVE	67.-3-12	50.00
061	0000610490	MASERJIAN, RICHARD	27 WINTERGREEN AVE	67.-3-13	75.00
061	0000610500	VAHEY, DORIS C	29 WINTERGREEN AVE.	67.-3-14	50.00
061	0000610510	CINKOTA, JULIA/GOZZA,	31 WINTERGREEN AVE	67.-3-15	75.00
061	0000610520	SEELEY, BRYAN	33 WINTERGREEN AVE	67.-3-16	50.00
061	0000610530	PARSEGHIAN, ZAREH	35 WINTERGREEN (A)	67.-3-17	50.00
061	0000610540	CLARK, BRYANT	62 WINTERGREEN	67.-4-1	100.00
061	0000610550	SCHMIDT, SCOTT	64 WINTERGREEN AVE	67.-4-2	50.00
061	0000610560	RODRIQUEZ, ADALICE	66 WINTERGREEN AVE	67.-4-3	50.00
061	0000610570	WHEAT, BARBARA	68 WINTERGREEN AVE	67.-4-4	50.00
061	0000610580	ROE, GREG	6 WINTERGREEN AVE	67.-4-5	50.00
061	0000610590	MEHR, WILLIAM	10 WINTERGREEN AVE	67.-4-6	50.00
061	0000610600	BOWEN, HOWARD JR	12 WINTERGREEN AVE	67.-4-7	75.00
061	0000610610	HANSEN, DIANE	14 WINTERGREEN AVE	67.-4-8	50.00
061	0000610620	CRAIG, EDITH	16 WINTERGREEN AVE	67.-4-9	50.00
061	0000610630	KOHLMANN, THEODORE	18 WINTERGREEN AVE	67.-4-10	50.00
061	0000610640	QUINN, PATRICK	20 WINTERGREEN AVE	67.-4-11	50.00
061	0000610650	FREDERICKS, DONALD	22 WINTERGREEN AVE	67.-4-12	50.00
061	0000610660	WALKER, ERIN & KIETH	24 WINTERGREEN AVE	67.-4-13	50.00
061	0000610670	NARDO, CHRISTOPHER	26 WINTERGREEN AVE	67.-4-14	50.00
061	0000610680	DIBATTISTA, BRET S	28 WINTERGREEN AVE	67.-4-15	50.00
061	0000610690	CATALA, MYRA	36 WINTERGREEN	67.-4-16	50.00

TOWN OF NEWBURGH

Page: 124

<u>Dist.</u>	<u>Customer No</u>	<u>Bill To Name</u>	<u>Address</u>	<u>Tax Map No</u>	<u>Bond Units</u>
		= Inactive Account, Not counted in totals.			
061	0000610700	MENEELY, MARY	44 WINTERGREEN AVE	67.-4-17	50.00
061	0000610710	WHITTAKER, LOIS	46 WINTERGREEN AVE	67.-4-18	50.00
061	0000610720	KRAUTTER, DIANA	48 WINTERGREEN AVE	67.-4-19	50.00
061	0000610730	BRULET, ISEVT	50 WINTERGREEN AVE	67.-4-20	50.00
061	0000610740	RUIZ, ANTONIO	52 WINTERGREEN AVE	67.-4-21	50.00
061	0000610750	TOOMEY, EILEEN	54 WINTERGREEN AVE	67.-4-22	50.00
061	0000610760	CHEESMAN, ANDREW	56 WINTERGREEN AVE	67.-4-23	50.00
061	0000610770	HILLMAN, GEORGE	58 WINTERGREEN AVE	67.-4-24	50.00
061	0000610780	BEEKMAN, JACKLYN	73 WINTERGREEN AVE	67.-5-1	50.00
061	0000610790	CIANCANELLI, EUGENE	71 WINTERGREEN AVE	67.-5-2	50.00
061	0000610800	FARKAS, GEORGE	69 WINTERGREEN AVE	67.-5-3	50.00
061	0000610810	VESLEY, PAUL	67 WINTERGREEN AVE	67.-5-4	50.00
061	0000610820	MCFARLAND, MICHAEL	65 WINTERGREEN AVE	67.-5-5	50.00
061	0000610830	NEWCOMB, MICHELLE & KE	63 WINTERGREEN AVE	67.-5-6	50.00
061	0000610840	WILLIAMS, VORISSI	61 WINTERGREEN AVE	67.-5-7	50.00
061	0000610850	RANDALL, THOMAS	59 WINTERGREEN AVE	67.-5-8	50.00
061	0000610860	SPADAVECCHI, ANTHONY	57 WINTERGREEN AVE	67.-5-9	50.00
061	0000610870	DEBELLA, DANIELLE	55 WINTERGREEN AVE	67.-5-10	50.00
061	0000610880	PACHECO, MARIA	53 WINTERGREEN AVE	67.-5-11	50.00
061	0000610890	DAHL, MARTHA	51 WINTERGREEN AVE	67.-5-12	50.00
061	0000610900	THOMAS, MARY A	49 WINTERGREEN AVE	67.-5-13	50.00
061	0000610910	BATH, MICHAEL	47 WINTERGREEN AVE	67.-5-14	75.00
061	0000610920	HERNANDEZ, DAVID	45 WINTERGREEN AVE	67.-5-15	50.00
061	0000610930	KIRK, CONCETTA	43 WINTERGREEN AVE	67.-5-16	50.00
061	0000610950	PRATT, JOHN	41 WINTERGREEN AVE	67.-5-18.1	50.00
061	0000610960	CARBONE, FRANK	39 WINTERGREEN AVE	67.-5-19	50.00

Total No of Accts This Dist. ==>>> 62

Total Units This District ==>>>>>> 3275

District 062 Crossrds-Dupontpk-sherwoodfst

TOWN OF NEWBURGH
JOINT SEWER DISTRICT CONSOLIDATION
AGREEMENT

EXHIBIT K

FLEETWOOD – HOLIDAY PARK SEWER DISTRICT

LIST OF TAX MAP NUMBERS FOR
PARCELS IN FLEETWOOD – HOLIDAY PARK
SEWER DISTRICT

TOWN OF NEWBURGH

Dist. Customer No Bill To Name Address Tax Map No Bond Units

= Inactive Account, Not counted in totals.

~~058 0000582080 BLACKWELL, LAURA & CHR 45 WINDWOOD DR 91.-5-11 50.00~~

Total No of Accts This Dist. ==>>> 208

Total Units This District =====>> 13758

District 059 Fleetwood Sewer Bond

059	0000599325	KEENAN, MICHAEL	51 FLEETWOOD DR	18.-3-21	50.00
059	0000599322	HOROWITZ, SIDNEY & ETA	49 FLEETWOOD DR	18.-3-22	50.00
059	0000599323	SANGER, THOMAS	47 FLEETWOOD DR	18.-3-23	50.00
059	0000599324	VITEK,, TERENCE	45 FLEETWOOD DR	18.-3-24	50.00
059	0000590330	WILLIAMSON, PATRICIA	43 FLEETWOOD DR	18.-3-25	50.00
059	0000590270	STAPINSKY, ALAN	39 FLEETWOOD DR	18.-3-27	50.00
059	0000590010	BRUNO, JOSEPH	52 FLEETWOOD DR	87.-1-3	50.00
059	0000590030	GROMAC DEV , LLC	BEECHWOOD CIRCLE	87.-2-1.2	70.00
059	0000590090	ROHATSCH, THOMAS	36 FLEETWOOD DR	87.-2-8	50.00
059	0000590100	KEENAN, MARGARET	2 CRESTWOOD COURT	87.-2-9	50.00
059	0000590110	ULRICH, THOMAS	4 CRESTWOOD COURT	87.-2-10	50.00
059	0000590120	OCANA, LORENZO	6 CRESTWOOD COURT	87.-2-11	50.00
059	0000590130	BRITT, JAMES & SALLY	8 CRESTWOOD COURT	87.-2-12	50.00
059	0000590140	PISANO, PATRICIA	10 CRESTWOOD COURT	87.-2-13	50.00
059	0000590150	SHKRELI, FRANK	7 CRESTWOOD COURT	87.-2-14	50.00
059	0000590160	GOODMAN, MELVIN	1 CRESTWOOD COURT	87.-3-1	50.00
059	0000590170	TURK, THOMAS	3 CRESTWOOD COURT	87.-3-2	50.00
059	0000590180	WECKENAN, STEVEN	5 CRESTWOOD COURT	87.-3-3	50.00
059	0000590200	SULLIVAN, PATRICK	6 BIRCHWOOD LANE	87.-3-6	50.00
059	0000590210	HANDZEL, STANLEY & BERN	4 BIRCHWOOD LANE	87.-3-7	50.00
059	0000590220	BROOME, IKE	2 BIRCHWOOD LANE (TEN)	87.-3-8	50.00
059	0000590230	SPELL, OLIVIA	35 BRIARWOOD CRESCENT	87.-3-9	50.00
059	0000590240	STANLEY	37 BRIARWOOD CRESCENT	87.-3-10	50.00

BOND ROLL REPORT
 PRINTED ON 07/20/2015 AT 10:48 AM
 REPORT DESCRIPTION : SECOND QUARTER -- JULY 20, 2015

TOWN OF NEWBURGH

Page: 114

<u>Dist.</u>	<u>Customer No</u>	<u>Bill To Name</u>	<u>Address</u>	<u>Tax Map No</u>	<u>Bond Units</u>
		= Inactive Account, Not counted in totals.			
059	0000590250	GARCIA, ABRAHAM	1 PARKWOOD LANE	87.-3-11	50.00
059	0000590260	SHAPIRO, JEFFREY	2 PARKWOOD LANE	87.-3-12	50.00
059	0000590280	EMANUELE, JOHN	37 FLEETWOOD DR	87.-4-2	50.00
059	0000590290	FAUSSER, ROBERT	35 FLEETWOOD DR	87.-4-3	50.00
059	0000590300	PISANO, PATRICIA M	33 FLEETWOOD DR	87.-4-4	50.00
059	0000590310	WEHNER, MAUDE	31 FLEETWOOD DR	87.-4-5	50.00
059	0000590320	GREENIDGE, SUSAN	41 FLEETWOOD DR	87.-4-6	50.00
059	0000590350	MCCORMICK, ALAN P	27 FLEETWOOD DR	88.-1-2.12	50.00
059	0000590360	HADDEN, WENDY	25 FLEETWOOD DR	88.-1-3	50.00
059	0000590370	BAILEY, MAVIS	23 FLEETWOOD DR	88.-1-4	50.00
059	0000590380	TORRES, EDWIN	21 FLEETWOOD DR	88.-1-5	50.00
059	0000590390	ONI-ESELEH, OHIRO & AN	19 FLEETWOOD DR (TENANT	88.-1-6	50.00
059	0000590400	BRODRICK, RICHARD	17 FLEETWOOD DR	88.-1-7	50.00
059	0000590410	KEENAN, JOHN	15 FLEETWOOD DR	88.-1-8	50.00
059	0000590420	SOUILLIARD, HAROLD	13 FLEETWOOD DR	88.-1-9	50.00
059	0000590430	JONES, CUERVO	11 FLEETWOOD DR	88.-1-10	50.00
059	0000590440	SANGRICOLI, GINA	9 FLEETWOOD DR	88.-1-12	50.00
059	0000590450	GOODRICH, CONSTANCE	7 FLEETWOOD DR	88.-1-13	50.00
059	0000590460	VINCENT, KELLY ANN	5 FLEETWOOD DR	88.-1-14	50.00
059	0000590470	CORBIN, WILLIAM	3 FLEETWOOD DR	88.-1-15	50.00
059	0000590480	ACADEMY REALTY ENT LLC	1 FLEETWOOD DR	88.-1-16	50.00
059	0000590490	HOLLIFIELD, MEGAN	30 FLEETWOOD DR	88.-2-1	50.00
059	0000590500	SEARS, SHANNON	34 BRIARWOOD CRESCENT	88.-2-2	50.00
059	0000590510	RAIMONDI, JOE	32 BRIARWOOD CRESCENT	88.-2-3	50.00
059	0000590520	FELIZZI, PETER	30 BRIARWOOD CRESCENT	88.-2-4	50.00
059	0000590530	ERIKSEN, HOWARD	28 BRIARWOOD CRESCENT	88.-2-5	50.00
059	0000590540	SCOTT, RALPH	26 BRIARWOOD CRESCENT	88.-2-6	50.00
059	0000590550	MILLER, WALTER	24 BRIARWOOD CRESCENT	88.-2-7	50.00

TOWN OF NEWBURGH

Page: 115

<u>Dist.</u>	<u>Customer No</u>	<u>Bill To Name</u>	<u>Address</u>	<u>Tax Map No</u>	<u>Bond Units</u>
=	Inactive Account,	Not counted in totals.			
059	0000590560	JOHOSKY, WILLIAM	22 BRIARWOOD CRESCENT	88.-2-8	50.00
059	0000590570	KROL, JERZY	20 BRIARWOOD CRESCENT	88.-2-9	50.00
059	0000590580	KENNEY, LINDA	18 BRIARWOOD CRESCENT	88.-2-10	50.00
059	0000590590	SWEED, WILLIAM	16 BRIARWOOD CRESCENT	88.-2-11	50.00
059	0000590600	FOUET, RAYMONG	14 BRIARWOOD CRESCENT	88.-2-12	50.00
059	0000590610	GARRISON, HOWARD	12 BRIARWOOD CRESCENT	88.-2-13	50.00
059	0000590620	MASLOWSKI, JAMES	10 BRIARWOOD CRESCENT	88.-2-14	50.00
059	0000590630	LEMUNYAN, WILLIAM	12 FLEETWOOD DR	88.-2-15	50.00
059	0000590640	RILEY, WAYNE & THERESA	14 FLEETWOOD DR	88.-2-16	50.00
059	0000590650	SZYMANOWICZ, THOMAS	16 FLEETWOOD DR	88.-2-17	50.00
059	0000590660	SANGRICOLI, FRANK	18 FLEETWOOD DR	88.-2-18	50.00
059	0000590670	CONNORS, JAMES	20 FLEETWOOD DR	88.-2-19	50.00
059	0000590680	HALVORSEN, SCOTT	22 FLEETWOOD DR	88.-2-20	50.00
059	0000590690	MARCHIONE, CATHERINE	24 FLEETWOOD DR	88.-2-21	50.00
059	0000590700	KOEHLER, CHARLENE & ST	26 FLEETWOOD DR	88.-2-22	50.00
059	0000590710	COYLE, DONALD	28 FLEETWOOD DR	88.-2-23	50.00
059	0000590720	SMITH, JOHN & CATHERIN	3 BIRCHWOOD LANE	88.-3-1	50.00
059	0000590730	CAPWELL, CRAIG	5 BIRCHWOOD LANE	88.-3-2	50.00
059	0000590740	MCDOWELL, PAUL & DAWN	33 BRIARWOOD CRESCENT	88.-3-3	50.00
059	0000590750	RODI, ROBERT & ESMERAL	31 BRIARWOOD CRESCENT	88.-3-4	50.00
059	0000590760	MASTEN, LOUIS	29 BRIARWOOD CRESCENT	88.-3-5	50.00
059	0000590770	GREENE, GERALD	27 BRIARWOOD CRESCENT	88.-3-6	50.00
059	0000590780	TUTHILL, ERNEST	25 BRIARWOOD CRESCENT	88.-3-7	50.00
059	0000590790	BURGER, DUANE & CAROL	23 BRIARWOOD CRESCENT	88.-3-8	50.00
059	0000590800	VITEK, ANDREW	21 BRIARWOOD CRESCENT	88.-3-9	50.00
059	0000590810	CHASE, THOMAS	19 BRIARWOOD CRESCENT	88.-3-10	50.00
059	0000590820	CHASE, KENNETH & PATRI	17 BRIARWOOD CRESCENT	88.-3-11	50.00
059	0000590830	RAIMONDI, MICHAEL	15 BRIARWOOD CRESCENT	88.-3-12	50.00

TOWN OF NEWBURGH

Page: 116

Dist.	Customer No	Bill To Name	Address	Tax Map No	Bond Units
=	Inactive Account,	Not counted in totals.			
059	0000590840	FISHER, RHONDA	13 BRIARWOOD CRESCENT	88.-3-13	50.00
059	0000590850	BACHMAN, GERALD & HELE	11 BRIARWOOD CRESCENT	88.-3-14	50.00
059	0000590860	ANDREWS, CHRISTOPHER	9 BRIARWOOD CRESCENT	88.-3-15	50.00
059	0000590870	TRINIDAD, LITICIA	7 BRIARWOOD CRESCENT	88.-3-16	50.00
059	0000590880	MONTALVO	5 BRIARWOOD CRESCENT	88.-3-17	50.00
059	0000590890	SPIVEY, ANTHONY/BERRY,	3 BRIARWOOD CRESCENT	88.-3-18	50.00
059	0000590900	RING, JOHN	1 BRIARWOOD CRESCENT	88.-3-19	50.00
059	0000590920	PETTINE, CARMINE & LOI	3 HOLIDAY PARK	88.-4-2	50.00
059	0000590930	BROGAN, LORI	5 HOLIDAY PARK	88.-4-3	50.00
059	0000590940	GOLDBLATT, GERARD	9 HOLIDAY PARK	88.-4-4	50.00
059	0000590950	WARREN, RUDOLPH & CLAU	4 HOLIDAY PARK	88.-5-1	50.00
059	0000590960	PEREZ, JOSE & MARIA	8 HOLIDAY PARK	88.-5-2	50.00
059	0000590970	LUECK, TODD & PATTY	12 HOLIDAY PARK	88.-5-3	50.00
059	0000590980	BONAGURA, JOHN	18 HOLIDAY PARK	88.-5-4	50.00
059	0000590990	RAY, CHRISTOPHER & SHA	20 HOLIDAY PARK	88.-5-5	50.00
059	0000591010	RICKLE, RICHARD	27 HOLIDAY PARK	88.-6-6	50.00
059	0000591020	WATSON, VERAL	25 HOLIDAY PARK	88.-6-7.1	50.00
059	0000591040	NACHBAR, STEPHEN	23 HOLIDAY PARK	88.-6-8	50.00
059	0000591050	PONESSE, ANTHONY	21 HOLIDAY PARK	88.-6-9	50.00
059	0000591060	MAISONET, OHMAIRA	19 HOLIDAY PARK	88.-6-10	50.00
059	0000591070	SNOWDEAL	17 HOLIDAY PARK	88.-6-11	50.00
059	0000591080	PETERSON	15 HOLIDAY PARK	88.-6-12	50.00
059	0000591090	SKALA, CRAIG	13 HOLIDAY PARK	88.-6-13	50.00
059	0000591100	DECKER, ERNEST	11 HOLIDAY PARK	88.-6-14	50.00

Total No of Accts This Dist. ==>>> 103
 Total Units This District =====>> 5170

District 060 Gidney Ave Outside User

TOWN OF NEWBURGH
JOINT SEWER DISTRICT CONSOLIDATION
AGREEMENT

EXHIBIT L

17K – UNION AVENUE SEWER DISTRICT

LIST OF TAX MAP NUMBERS FOR
PARCELS IN 17K – UNION AVENUE
SEWER DISTRICT

BOND ROLL REPORT
 PRINTED ON 07/20/2015 AT 10:48 AM
 REPORT DESCRIPTION : SECOND QUARTER -- JULY 20, 2015

Page: 104

TOWN OF NEWBURGH

Dist.	Customer No	Bill To Name	Address	Tax Map No	Bond Units
= Inactive Account, Not counted in totals.					
056	0000564200	CHEERS, MARY	113 COACH LANE	58.-6-20	50.00 *
056	0000564210	CREARY, NEGASH	115 COACH LANE	58.-6-21	50.00 *
056	0000564220	PALMER, RUTH E	117 COACH LANE	58.-6-22	50.00 *
056	0000564230	SCOTT, TERRANCE	119 COACH LANE	58.-6-23	50.00 *
056	0000564240	KERIN, MICHAEL	121 COACH LANE	58.-6-24	50.00 *
056	0000564250	VASQUEZ, IVETTE	123 COACH LANE	58.-6-25	50.00 *
056	0000564260	SPREER, PAMELA	125 COACH LANE	58.-6-26	50.00 *
056	0000564270	MASTEN, THOMAS	127 COACH LANE	58.-6-27	50.00 *
056	0000564280	CHONG, MAURICE	129 COACH LANE	58.-6-28	50.00 *
056	0000564290	NORTON, JOSEPH & JESSI	129 COACH LANE	58.-6-29	50.00 *
056	0000564300	SAJID, ALAN	133 COACH LANE	58.-6-30	50.00 *
056	0000564310	SMITH, ROBERT & MARGUE	10 SADDLE PL	58.-6-31	50.00 *
056	0000566101	BOARD OF EDUCATION	124 MEADOW HILL RD	60.-1-10	3,803.00 *
056	0000566121	GIDDENS, RALPH	118 MEADOW HILL RD	60.-1-11	50.00 *
056	0000566131	COSGROVE, DAVID	114 MEADOW HILL RD	60.-1-12.1	50.00 *
056	0000568014	NICHOLS, ADELA	174 FLETCHER DR NO	86.-1-68.3	50.00 *
056	0000568013	FIGUEROA, TONY & DENIS	172 FLETCHER DR NO	86.-1-68.4	75.00 *

Total No of Accts This Dist. ==>>> 0

Total Units This District =====>>> 0

District	Customer No	Bill To Name	Address	Tax Map No	Bond Units
District 057 17K - Union Ave Sewer Bond					
057	0000570010	RT 300 NEWBURGH PARTNE	RT 17K	95.-1-8	250.00
057	0000570050	RATAN NEWBURGH LLC	RT 300 RAMADA INN	95.-1-14.21	3,344.00
057	0000570060	GILLS NEWBURGH INC DEN	1053 UNION AVE	95.-1-14.221	274.00
057	0000570070	SUPER 8 NEWBURGH	1053 UNION AVE (B)	95.-1-14.222	1,657.00
057	0000570100	WABNO HOSPITALITIES	90 RT 17K	95.-1-16	1,925.00
057	0000570115	CLARION RESTAURANT	90 RT 17K	95.-1-17	50.00
057	0000570125	KRITIKOS DINER CORP	82 RT 17K	95.-1-21	25.00

TOWN OF NEWBURGH

Dist.	Customer No	Bill To Name	Address	Tax Map No	Bond Units
= Inactive Account, Not counted in totals.					
057	0000570135	KRITIKOS DINER CORP	82 RT 17K	95.-1-22	193.00
057	0000570145	CARROLS CORP	80 RT 17K #308	95.-1-23	194.00
057	0000570200	LOWE'S REALTY DEVELOPM RT 17K		95.-1-30.3	43.00 *
057	0000570220	E & B REAL ESTATE HOLD	89 RT 17K	95.-1-31	84.00
057	0000570230	NBG HOTEL PARTNER LLC	95 RT 17K HO JO	95.-1-32.1	264.00
057	0000570240	NBG HOTEL PARTNER LLC	95 RT 17K HO JO	95.-1-32.3	1,301.00
057	0000570155	LOWE'S HOME IMP- STR#1	RTE 17K	95.-1-71	1,773.00
057	0000570180	INLAND U.S. MGT LLC	RT 17K	95.-1-72	180.00
057	0000570184	TGI FRIDAYS	1235 RT 300	95.-1-72	225.00
057	0000570182	MICHAEL'S STORES SITE	1235 RT 300	95.-1-72	298.00
057	0000570181	PIER ONE IMPORTS	1255 RT 300	95.-1-72	140.00
057	0000570183	BARNES & NOBLE #2215	1255 RT 300	95.-1-72	298.00
057	0000570415	NEWBURGH PLAZA LLC	1226 ST RTE 300	97.-2-22.2	3,819.00

Total No of Accts This Dist. ==>>> 19

Total Units This District =====>> 16294

~~District 058 Crossroads Golden Park Sewer~~

058	0000583001	VALLEY CENTRAL ADMIN O	RT 17K	86.-1-3	1,519.00
058	0000583010	HIROMI, SHINYA M D	RT 17K	89.-1-25.22	1,578.00
058	0000583020	HIROMA SHINYA M D	RT 17K	89.-1-26	248.00
058	0000580020	SEGALI, PHILLIP	275 RT 17K	90.-1-2	106.00
058	0000580030	SIMMONS, ROBERT	2 ARBOR DR	90.-1-3	50.00
058	0000580040	WEYGANT, LINDA	4 ARBOR DR	90.-1-4	50.00
058	0000580050	QUICK, CLAUDE	6 ARBOR DR	90.-1-5	50.00
058	0000580060	WHITBECK, DAVID	8 ARBOR DR	90.-1-6	50.00
058	0000580070	SALIERNO, TINA	2 WESTWOOD DR	90.-1-7	50.00
058	0000580080	THORN, CHARLES	4 WESTWOOD DR	90.-1-8	50.00
058	0000580090	VEZULI, ALEKSANDER & M	6 WESTWOOD DR	90.-1-9	50.00

TOWN OF NEWBURGH
JOINT SEWER DISTRICT CONSOLIDATION
AGREEMENT

EXHIBIT M

MEADOW HILL NORTH & WEST SEWER DISTRICTS

LIST OF TAX MAP NUMBERS FOR
PARCELS IN MEADOW HILL NORTH &
WEST SEWER DISTRICT

BOND ROLL REPORT
 PRINTED ON 07/20/2015 AT 10:48 AM
 REPORT DESCRIPTION : SECOND QUARTER -- JULY 20, 2015

TOWN OF NEWBURGH

Page: 75

<u>Dist.</u>	<u>Customer No</u>	<u>Bill To Name</u>	<u>Address</u>	<u>Tax Map No</u>	<u>Bond Units</u>
= Inactive Account, Not counted in totals.					
Total No of Accts This Dist. ==>>> 0					
Total Units This District =====>>> 0					
District 055 Meadow Hill N & W Bond					
055	0000551980	RUBIANO, BEATRIZ	12 ROYAL CIRCLE	13.-2-8	50.00 *
055	0000552030	FLEENOR, JAMES & LORE	2 ROYAL CIRCLE	13.-2-13	50.00 *
055	0000557200	PATLAKE HOLDING CO	LAKESIDE RD & PATTON	47.-1-30.220	970.00 *
055	0000557001	DARRIGO, MICHAEL & ANN	209 MEADOW HILL RD	86.-1-61	53.00 *
055	0000550020	MENDEZ, RAYMOND	61 PATTON RD	102.-1-1	50.00 *
055	0000550030	MYLES, LANCE	86 MONARCH DR	102.-1-2	50.00 *
055	0000550040	SUFFACOO, GARY	88 MONARCH DR	102.-1-3	50.00 *
055	0000550050	CENDAGORTA, LOUIS/ALIVE	90 MONARCH DR	102.-1-4	50.00 *
055	0000550060	CURRY, ROSELLA	92 MONARCH DR	102.-1-5	50.00 *
055	0000550070	HAUGHTON, RICHARD	94 MONARCH DR	102.-1-6	50.00 *
055	0000550080	WAY, CHRISTINE & JACK	96 MONARCH DR	102.-1-7	50.00 *
055	0000550090	WILDERMAN, CARL & ROBER	98 MONARCH DR	102.-1-8	50.00 *
055	0000550100	FIELD, WILLIAM	100 MONARCH DR	102.-1-9	75.00 *
055	0000550110	SMALLWOOD, RONALD	102 MONARCH DR	102.-1-10	50.00 *
055	0000550120	ROBB, ARTHUR	104 MONARCH DR	102.-1-11	50.00 *
055	0000550130	ROOT, PATRICIA & JAMES	212 MEADOW HILL RD	102.-1-12	50.00 *
055	0000550140	VEGLINANDO, BRIAN & JEN	214 MEADOW HILL RD	102.-1-13	50.00 *
055	0000550150	SPERRY, RONALD	216 MEADOW HILL RD	102.-1-14	50.00 *
055	0000550160	HAYES, MARK	218 MEADOW HILL RD	102.-1-15	50.00 *
055	0000550170	POST, CAROL & RICHARD	220 NO MEADOW HILL RD	102.-1-16	50.00 *
055	0000550180	REID, STEPHEN	222 MEADOW HILL RD	102.-1-17	50.00 *
055	0000550190	PAVLIK, JAMES JR & JOA	73 PATTON RD	102.-1-18	50.00 *
055	0000550200	KELLER, WAYNE	71 PATTON RD	102.-1-19	50.00 *
055	0000550210	RAMOS, JONATHAN	4 MAJESTIC COURT	102.-1-20	50.00 *

BOND ROLL REPORT
 PRINTED ON 07/20/2015 AT 10:48 AM
 REPORT DESCRIPTION : SECOND QUARTER -- JULY 20, 2015

TOWN OF NEWBURGH

Page: 76

<u>Dist.</u>	<u>Customer No</u>	<u>Bill To Name</u>	<u>Address</u>	<u>Tax Map No</u>	<u>Bond Units</u>
		= Inactive Account, Not counted in totals.			
055	0000550220	PERSEUD, CHANDRADATT	6 MAJESTIC COURT	102.-1-21	50.00 *
055	0000550230	KOMLOSI, JACQUELINE	8 MAJESTIC COURT	102.-1-22	50.00 *
055	0000550240	ROOT, MICHAEL	9 MAJESTIC COURT	102.-1-23	50.00 *
055	0000550250	ALEXANDER, LINDA C	7 MAJESTIC COURT	102.-1-24	50.00 *
055	0000550260	DANIELLO, JOSEPH	5 MAJESTIC COURT	102.-1-25	50.00 *
055	0000550270	DENIGRO, ALBERT	3 MAJESTIC COURT	102.-1-26	50.00 *
055	0000550280	PULEO, MARK	1 MAJESTIC COURT	102.-1-27	50.00 *
055	0000550290	RANSOM, WILLIAM & MYRN	67 PATTON RD	102.-1-28	50.00 *
055	0000550300	SIGVARTSEN, GUSTAVE	65 PATTON RD	102.-1-29	50.00 *
055	0000550310	ROLA, CARLOS & ANTOINE	63 PATTON RD	102.-1-30	50.00 *
055	0000550320	SPECKENBACH, JOHN	68 MONARCH DR	102.-2-1	50.00 *
055	0000550330	WEED, JENNIFER	70 MONARCH DR	102.-2-2	50.00 *
055	0000550340	CARVER, LISA	72 MONARCH DR	102.-2-3	50.00 *
055	0000550350	RONDA, ALISA	74 MONARCH DR	102.-2-4	50.00 *
055	0000550360	MORELLI, CHRIS	76 MONARCH DR	102.-2-5	50.00 *
055	0000550370	STROBACH, STEPHEN	2 CORONATION PATH	102.-2-6	50.00 *
055	0000550380	AIMONE, ALAN & BARBARA	4 CORONATION PATH	102.-2-7	50.00 *
055	0000550390	SCOTT, TRACEY	6 CORONATION PATH	102.-2-8	50.00 *
055	0000550400	MUNGER, CHRISTOPHER	5 CORONATION PATH	102.-2-9	50.00 *
055	0000550410	SANCHEZ, SAMUEL	3 CORONATION PATH	102.-2-10	50.00 *
055	0000550420	WEBER, MARYANN	80 MONARCH DR	102.-2-11	50.00 *
055	0000550430	ELGEE, MICHAEL	68 PATTON RD	102.-2-12	50.00 *
055	0000550440	DETORO, ANTHONY	70 PATTON RD	102.-2-13	50.00 *
055	0000550450	BIGLANE, PAT	50 PATTON RD	102.-3-1	50.00 *
055	0000550460	PORTO, MANUEL & ANNA DE	52 PATTON RD	102.-3-2	50.00 *
055	0000550470	FRY, GORDON & THERESA	54 PATTON RD	102.-3-3	50.00 *
055	0000550480	DICK, NANCY	56 PATTON RD	102.-3-4	50.00 *
055	0000550490	DANZA, JOSEPH	58 PATTON RD	102.-3-5	50.00 *

BOND ROLL REPORT
 PRINTED ON 07/20/2015 AT 10:48 AM
 REPORT DESCRIPTION : SECOND QUARTER -- JULY 20, 2015

TOWN OF NEWBURGH

Page: 77

Dist.	Customer No	Bill To Name	Address	Tax Map No	Bond Units
= Inactive Account, Not counted in totals.					
055	0000550500	BROWN, PAMELA	60 PATTON RD	102.-3-6	50.00 *
055	0000550510	PULLAR, JEROME & IRENE	62 PATTON RD	102.-3-7	50.00 *
055	0000550520	WANG, QIUWEI	64 PATTON RD	102.-3-8	50.00 *
055	0000550530	GNECCO, CARMELLA	66 PATTON RD	102.-3-9	50.00 *
055	0000550540	FRY, ROBERT & MAGDALEN	77 MONARCH DR	102.-3-10	50.00 *
055	0000550550	PFORTE, FREDERICK & CA	75 MONARCH DR	102.-3-11	50.00 *
055	0000550560	ANDRE-AHMED, JACQUELIN	73 MONARCH DR	102.-3-12	50.00 *
055	0000550570	CARLSON, ARTHUR	71 MONARCH DR	102.-3-13	50.00 *
055	0000550580	SAGER, WILLIAM	69 MONARCH DR	102.-3-14	50.00 *
055	0000550590	BRANDEBURG, GEORGE	67 MONARCH DR	102.-3-15	50.00 *
055	0000550600	GERALD, MELISSA	65 MONARCH DR	102.-3-16	50.00 *
055	0000550610	REISTAD, DENNIS	63 MONARCH DR	102.-3-17	50.00 *
055	0000550620	DECARLO, NICHOLAS & MA	2 ESTATE BLVD	102.-3-18	50.00 *
055	0000550630	RANSOM, WILLIAM	4 ESTATE BLVD	102.-3-19	50.00 *
055	0000550640	ROSS-ROSELLO, ROSANNA	5 QUEENS WAY	102.-4-1	50.00 *
055	0000550650	MORRIS, PATRICK & MARI	3 QUEENS WAY	102.-4-2	50.00 *
055	0000550660	LANDOLFA, JEREMY	99 MONARCH DR	102.-4-3	50.00 *
055	0000550670	DASCOLI, VITO	95 MONARCH DR	102.-4-4	50.00 *
055	0000550680	HOPPER, BARBARA	93 MONARCH DR	102.-4-5	50.00 *
055	0000550690	AHAMED, ROKIB	91 MONARCH DR	102.-4-6	50.00 *
055	0000550700	SOSA, HENRY	89 MONARCH DR	102.-4-7	50.00 *
055	0000550710	WASHBURN, MARK	87 MONARCH DR	102.-4-8	50.00 *
055	0000550720	MCDONALD, JAMES & CARO	85 MONARCH DR	102.-4-9	50.00 *
055	0000550730	BORRELLO, BARBARA	83 MONARCH DR	102.-4-10	50.00 *
055	0000550740	UVA, LAWRENCE & EVELYN	59 PATTON RD	102.-4-11	50.00 *
055	0000550750	MC TAMANEY, MARY	2 DUTCHESS COURT	102.-4-12	50.00 *
055	0000550760	WHITE, BLANCA	4 DUTCHESS COURT	102.-4-13	50.00 *
055	0000550770	WETRUS, BJORN	6 DUTCHESS COURT	102.-4-14	50.00 *

TOWN OF NEWBURGH

Page: 78

Dist.	Customer No	Bill To Name	Address	Tax Map No	Bond Units
= Inactive Account, Not counted in totals.					
055	0000550780	MALLOY, FRANK	8 DUTCHESS COURT	102.-4-15	50.00 *
055	0000550790	PUTSCHER, DAVID	7 DUTCHESS COURT	102.-4-16	50.00 *
055	0000550800	QUEVEDO, MERLIN	5 DUTCHESS COURT	102.-4-17	50.00 *
055	0000550810	SPICER, JAMES & RITA	3 DUTCHESS COURT	102.-4-18	50.00 *
055	0000550820	HEILMAN, NOLA	1 DUTCHESS COURT	102.-4-19	50.00 *
055	0000550830	SANTIAGO, MILTON	53 PATTON RD	102.-4-20	50.00 *
055	0000550840	STOUT, MARSHALL	2 CROWN BLVD	102.-4-21	50.00 *
055	0000550850	GROSSMAN, A & SMITH, C	4 CROWN BLVD	102.-4-22	50.00 *
055	0000550860	PATTERSON, CALVIN A	6 CROWN BLVD	102.-4-23	50.00 *
055	0000550870	ALVARADO, TONY	8 CROWN BLVD	102.-4-24	50.00 *
055	0000550880	BELEN/JONES	10 CROWN BLVD	102.-4-25	50.00 *
055	0000550890	VANWART, JAMES JR W.	12 CROWN BLVD	102.-4-26	50.00 *
055	0000550900	PALOMBO, MICHAEL & DORO	2 PRINCESS LANE	102.-4-27	50.00 *
055	0000550910	BENNINGTON, KEITH	4 PRINCESS LANE	102.-4-28	50.00 *
055	0000550920	HALL, BRIDGETTE	6 PRINCESS LANE	102.-4-29	50.00 *
055	0000550930	SOTO, GIL	8 PRINCESS LANE	102.-4-30	50.00 *
055	0000550940	DECATERINA	10 PRINCESS LANE	102.-4-31	50.00 *
055	0000550950	MONCHINO, DONALD & CYN	12 PRINCESS LANE	102.-4-32	50.00 *
055	0000550960	BROWN, ALTON T & DOROT	14 PRINCESS LANE	102.-4-33	50.00 *
055	0000550970	MARCANO, ANTHONY	16 PRINCESS LANE	102.-4-34	50.00 *
055	0000550980	YADANZA, PETER JR & KA	18 PRINCESS LANE	102.-4-35	50.00 *
055	0000550990	BROWN, CHARLIE & SANDR	22 ESTATE BLVD	102.-5-1	50.00 *
055	0000551000	MICHETTI, ANGELO	28 AMBASSADOR LANE	102.-5-2	50.00 *
055	0000551010	CARDOZA, ZACHARY	30 AMBASSADOR LANE	102.-5-3	50.00 *
055	0000551020	COTANCHE, ROBERT	32 AMBASSADOR LANE	102.-5-4	50.00 *
055	0000551030	BIAOCCO, CHRISTOPHER	34 AMBASSADOR LANE	102.-5-5	50.00 *
055	0000551040	BOYLE, KENNETH	36 AMBASSADOR LANE	102.-5-6	50.00 *
055	0000551050	DECASTRO, LUCCIA	17 CROWN BLVD	102.-5-7	50.00 *

BOND ROLL REPORT
 PRINTED ON 07/20/2015 AT 10:48 AM
 REPORT DESCRIPTION : SECOND QUARTER -- JULY 20, 2015

TOWN OF NEWBURGH

Page: 79

<u>Dist.</u>	<u>Customer No</u>	<u>Bill To Name</u>	<u>Address</u>	<u>Tax Map No</u>	<u>Bond Units</u>
		= Inactive Account, Not counted in totals.			
055	0000551060	HAGADORN, RAYMOND	15 CROWN BLVD	102.-5-8	50.00 *
055	0000551070	PERRY, WILLIAM	13 CROWN BLVD	102.-5-9	50.00 *
055	0000551080	HANNIGAN, MICHAEL	11 CROWN BLVD	102.-5-10	50.00 *
055	0000551090	GUARIEN, GIL	9 CROWN BLVD	102.-5-11	50.00 *
055	0000551100	KOPROWSKI, TIMOTHY	7 CROWN BLVD	102.-5-12	50.00 *
055	0000551110	FLAHERTY, RONALD & KAR	5 CROWN BLVD	102.-5-13	50.00 *
055	0000551120	BLANCO, AL	3 CROWN BLVD	102.-5-14	50.00 *
055	0000551130	ARENAS, JOSE	1 CROWN BLVD	102.-5-15	50.00 *
055	0000551140	MORALES	47 PATTON RD	102.-5-16	50.00 *
055	0000551150	KINNEY, ROBERT	8 ESTATE BLVD	102.-5-17	50.00 *
055	0000551160	FERGUSON, CARL	10 ESTATE BLVD	102.-5-18	50.00 *
055	0000551170	HAYES, THOMAS	12 ESTATE BLVD	102.-5-19	50.00 *
055	0000551180	BEAM, STEVEN	14 ESTATE BLVD	102.-5-20	50.00 *
055	0000551190	FOOTE, VERNON	16 ESTATE BLVD	102.-5-21	50.00 *
055	0000551200	VIERA, ANDRES	18 ESTATE BLVD	102.-5-22	50.00 *
055	0000551210	MCGUIRE, STEVEN	14 CONGRESSIONAL DR	102.-5-23	50.00 *
055	0000551220	BOURN, SHUE CHING	16 CONGRESSIONAL DR	102.-5-24	50.00 *
055	0000551230	MURPHY, JAMES K	18 CONGRESSIONAL DR	102.-5-25	50.00 *
055	0000551240	JOHN JENNEY	19 CONGRESSIONAL DR	102.-5-26	50.00 *
055	0000551250	LORDITCH, GEORGE & MAR	17 CONGRESSIONAL DR	102.-5-27	50.00 *
055	0000551260	FLORES, JOHN	20 ESTATE BLVD	102.-5-28	50.00 *
055	0000551270	JOHNSON, HARRY	25 CROWN BLVD	102.-6-1	50.00 *
055	0000551280	MAHAWADJGE, NIHAL	23 CROWN BLVD	102.-6-2	50.00 *
055	0000551290	FLAGLER, THOMAS & BARB	21 CROWN BLVD	102.-6-3	50.00 *
055	0000551300	RAMIREZ, MELVIN	19 CROWN BLVD	102.-6-4	50.00 *
055	0000551310	EVANS, ROSEMARY	39 AMBASSADOR LANE	102.-6-5	50.00 *
055	0000551320	HUANG, YI MING & CHAO F	37 AMBASSADOR LANE	102.-6-6	50.00 *
055	0000551330	FORBES, ALRICK	35 AMBASSADOR LANE	102.-6-7	50.00 *

BOND ROLL REPORT
 PRINTED ON 07/20/2015 AT 10:48 AM
 REPORT DESCRIPTION : SECOND QUARTER -- JULY 20, 2015

TOWN OF NEWBURGH

Page: 80

<u>Dist.</u>	<u>Customer No</u>	<u>Bill To Name</u>	<u>Address</u>	<u>Tax Map No</u>	<u>Bond Units</u>
		= Inactive Account, Not counted in totals.			
055	0000551340	GONZALEZ, MARTIN	33 AMBASSADOR LANE	102.-6-8	50.00 *
055	0000551350	PEREZ, JASON	31 AMBASSADOR LANE	102.-6-9	50.00 *
055	0000551360	BARNETTE, DEBBIE	29 AMBASSADOR LANE	102.-6-10	50.00 *
055	0000551370	COLOZZE	27 AMBASSADOR LANE	102.-6-11	50.00 *
055	0000551380	STAFFA, LISA	7 QUEENS WAY	102.-7-1	50.00 *
055	0000551390	FORTIN, CAMELLE	15 PRINCESS LANE	102.-7-2	50.00 *
055	0000551400	DEITZ, ERIC	13 PRINCESS LANE	102.-7-3	50.00 *
055	0000551410	MORESCO, PHILIP	11 PRINCESS LANE	102.-7-4	50.00 *
055	0000551420	GOODMAN, JOSEPH & ANN	9 PRINCESS LANE	102.-7-5	50.00 *
055	0000551430	BARDIN, ROBERT & ELIZAB	7 PRINCESS LANE	102.-7-6	50.00 *
055	0000551440	LUCCHESI, BENNY	5 PRINCESS LANE	102.-7-7	50.00 *
055	0000551450	MAINOR, ROBERT	3 PRINCESS LANE	102.-7-8	50.00 *
055	0000551460	WALSH, W ROBISCHON	16 CROWN BLVD	102.-7-9	50.00 *
055	0000551470	CACOSSA, JERRIE & ANNE	18 CROWN BLVD	102.-7-10	50.00 *
055	0000551480	MARINARO, MARILYN	20 CROWN BLVD	102.-7-11	50.00 *
055	0000551490	BRANDON, ROBIN	22 CROWN BLVD	102.-7-12	50.00 *
055	0000551500	TAESCHNER, DANIEL	24 CROWN BLVD	102.-7-13	50.00 *
055	0000551510	SUKEENA, BRADLEY	26 CROWN BLVD	102.-7-14	50.00 *
055	0000551520	HOLLAHAN, MARGARET	28 CROWN BLVD	102.-7-15	50.00 *
055	0000551530	HUGHES, SEAN	30 CROWN BLVD	102.-7-16	50.00 *
055	0000551540	OPRAY, JOHN J	32 CROWN BLVD	102.-7-17	50.00 *
055	0000551550	FLOWERS, CHRISTOPHER	9 QUEENS WAY	102.-7-18	50.00 *
055	0000551560	CHRISTIE, DORREL & ILV	202 MEADOW HILL RD	102.-8-1	50.00 *
055	0000551570	ORNER, CARL	39 CROWN BLVD	102.-8-2	50.00 *
055	0000551580	FORTUNATO, LOUIS & REG	37 CROWN BLVD	102.-8-3	50.00 *
055	0000551590	HERING, EDWIN	35 CROWN BLVD	102.-8-4	50.00 *
055	0000551600	GARVIN, WILLIAM & CATH	33 CROWN BLVD	102.-8-5	50.00 *
055	0000551610	MIRANDA	31 CROWN BLVD	102.-8-6	50.00 *

BOND ROLL REPORT
 PRINTED ON 07/20/2015 AT 10:48 AM
 REPORT DESCRIPTION : SECOND QUARTER -- JULY 20, 2015

TOWN OF NEWBURGH

Page: 81

Dist.	Customer No	Bill To Name	Address	Tax Map No	Bond Units
= Inactive Account, Not counted in totals.					
055	0000551620	PONESE, CHRISTOPHER	29 CROWN BLVD	102.-8-7	50.00 *
055	0000551630	KABA, NASHIR	27 CROWN BLVD	102.-8-8	75.00 *
055	0000551650	CALTAGRIONE, DAVID & J	101 MONARCH DR	102.-9-1	50.00 *
055	0000551660	SLOANE, JAMES & ANN	4 QUEENS WAY	102.-9-2	50.00 *
055	0000551670	DOMBROSKI, GREGORY & LI	6 QUEENS WAY	102.-9-3	50.00 *
055	0000551680	LEWIS, JAMES & ERMA	8 QUEENS WAY	102.-9-4	50.00 *
055	0000551690	MILLER, E.	10 QUEENS WAY	102.-9-5	50.00 *
055	0000551700	SAWYER, CHANIECE	36 CROWN BLVD	102.-9-6	50.00 *
055	0000551710	STARACE, MICHAEL	38 CROWN BLVD	102.-9-7	50.00 *
055	0000551720	THOMPSON, CHARLES	204 MEADOW HILL RD	102.-9-8	50.00 *
055	0000551730	WILSON, DOROTHY	206 MEADOW HILL RD	102.-9-9	50.00 *
055	0000551740	JIMENEZ, VIOLA	208 MEADOW HILL RD	102.-9-10	50.00 *
055	0000551750	FIERRO, JOY	210 MEADOW HILL RD	102.-9-11	50.00 *
055	0000551760	DERRY, MARTHA	105 MONARCH DR	102.-9-12	50.00 *
055	0000551770	KYLES, CAROLE	103 MONARCH DR	102.-9-13	50.00 *
055	0000551780	ARIAS, ALVERIRO	66 MONARCH DR	103.-1-1	50.00 *
055	0000551790	FREDERES, TIM	64 MONARCH DR	103.-1-2	50.00 *
055	0000551800	HASTINGS, FREDERICK	62 MONARCH DR	103.-1-3	50.00 *
055	0000551810	COLOTTI, MICHAEL	60 MONARCH DR	103.-1-4	50.00 *
055	0000551820	BASSETT, TYLER	58 MONARCH DR	103.-1-5	50.00 *
055	0000551830	RICKEY, DONNA	56 MONARCH DR	103.-1-6	50.00 *
055	0000551840	BOWE, THOMAS	54 MONARCH DR	103.-1-7	50.00 *
055	0000551850	ROGERS, JEANINE	52 MONARCH DR	103.-1-8	50.00 *
055	0000551860	BROWN, JAMES	50 MONARCH DR	103.-1-9	50.00 *
055	0000551870	JACKSON, CHARLES	48 MONARCH DR	103.-1-10	50.00 *
055	0000551880	HOLDER, MICHAEL & LISA	46 MONARCH DR	103.-1-11	50.00 *
055	0000551890	STANLEY, RICHARD	44 MONARCH DR	103.-1-12	50.00 *
055	0000551900	DAKE BROTHERS INC	RT52/MONARCH DR	103.-1-13.22	240.00 *

BOND ROLL REPORT
 PRINTED ON 07/20/2015 AT 10:48 AM
 REPORT DESCRIPTION : SECOND QUARTER -- JULY 20, 2015

TOWN OF NEWBURGH

Page: 82

Dist.	Customer No	Bill To Name	Address	Tax Map No	Bond Units
= Inactive Account, Not counted in totals.					
055	0000551910	LOPEZ, ELVIN	49 MONARCH DR	103.-2-1	50.00 *
055	0000551920	SMITH, MARJORIE	24 ROYAL CIRCLE	103.-2-2	50.00 *
055	0000551930	HANSEN, PAUL	22 ROYAL CIRCLE	103.-2-3	50.00 *
055	0000551940	BUSKO, MICHAEL	20 ROYAL CIRCLE	103.-2-4	50.00 *
055	0000551950	LAVOIE, DAVID	18 ROYAL CIRCLE	103.-2-5	50.00 *
055	0000551960	BAEZ, RACHEL	16 ROYAL CIRCLE	103.-2-6	50.00 *
055	0000551970	APONTE, RAYMOND	14 ROYAL CIRCLE	103.-2-7	50.00 *
055	0000551990	WRANCHER, JOSEPH & CAT	10 ROYAL CIRCLE	103.-2-9	50.00 *
055	0000552000	D'AGOSTINO, MICHAEL	8 ROYAL CIRCLE	103.-2-10	50.00 *
055	0000552010	GUIDO, ANTHONY & MARGA	6 ROYAL CIRCLE	103.-2-11	50.00 *
055	0000552020	BRADY, JOHN E JR	4 ROYAL CIRCLE	103.-2-12	50.00 *
055	0000552040	VONDRAS, JOHN	31 MONARCH DR	103.-2-14	50.00 *
055	0000552050	CURETON, WILLIAM	33 MONARCH DR	103.-2-15	50.00 *
055	0000552060	PETRILLI, FRANK	101 CASTLE LANE	103.-2-16	50.00 *
055	0000552070	PENA, MAUREEN	103 CASTLE LANE	103.-2-17	50.00 *
055	0000552080	PLEGER, BRUCE	105 CASTLE LANE	103.-2-18	50.00 *
055	0000552090	HAYES, FRANKLIN	104 CASTLE LANE	103.-2-19	50.00 *
055	0000552100	MIRANDA, MAGDA	102 CASTLE LANE	103.-2-20	50.00 *
055	0000552110	MASIELLO, EDWARD	37 MONARCH DR	103.-2-21	50.00 *
055	0000552120	SCHOONMAKER, GREGORY	43 MONARCH DR	103.-2-22	50.00 *
055	0000552130	HARTH, LAURA	45 MONARCH DR	103.-2-23	50.00 *
055	0000552140	ROMAN, FERNANDO	47 MONARCH DR	103.-2-24	50.00 *
055	0000552150	CHELLEY, JAMES	40 PATTON RD	103.-3-1	50.00 *
055	0000552160	SUCHY, DONALD & KAREN	42 PATTON RD	103.-3-2	50.00 *
055	0000552170	POTTER, MELANIE	44 PATTON RD	103.-3-3	50.00 *
055	0000552180	VAVOLIZZA, EMANUEL & A	46 PATTON RD	103.-3-4	50.00 *
055	0000552190	VANDALINDA, SHARON	48 PATTON RD	103.-3-5	50.00 *
055	0000552200	CORNISH, JEROME	5 ESTATE BLVD	103.-3-6	50.00 *

TOWN OF NEWBURGH

Page: 83

Dist.	Customer No	Bill To Name	Address	Tax Map No	Bond Units
= Inactive Account, Not counted in totals.					
055	0000552210	BEAMS, ROBERT	3 ESTATE BLVD	103.-3-7	50.00 *
055	0000552220	FERNANDEZ, EMELIA	59 MONARCH DR	103.-3-8	50.00 *
055	0000552230	GUERRERO, FELICIANO	57 MONARCH DR	103.-3-9	50.00 *
055	0000552240	SANTOS, ANA I	55 MONARCH DR	103.-3-10	50.00 *
055	0000552250	COTTLE, BURTON	53 MONARCH DR	103.-3-11	50.00 *
055	0000552260	BARKER, JAMES & ARLEEN	51 MONARCH DR	103.-3-12	50.00 *
055	0000552270	ARGENIO, JOHN & SYLVIA	31 ROYAL CIRCLE	103.-3-13	50.00 *
055	0000552280	VUONO, JOSEPH J & MARI	29 ROYAL CIRCLE	103.-3-14	50.00 *
055	0000552290	TORRES, LUIS	27 ROYAL CIRCLE	103.-3-15	50.00 *
055	0000552300	TAYLOR, RICHARD	25 ROYAL CIRCLE	103.-3-16	50.00 *
055	0000552310	MAGARELLI, VICTOR	23 ROYAL CIRCLE	103.-3-17	50.00 *
055	0000552320	KESSLER, RANDAL S	21 ROYAL CIRCLE	103.-3-18	50.00 *
055	0000552330	FOSTER, MICHAEL	4 AMBASSADOR LANE	103.-3-19	50.00 *
055	0000552340	TORRES	34 PATTON RD	103.-3-20	50.00 *
055	0000552350	DEVIRGILIO, LEONARD	6 AMBASSADOR LANE	103.-3-21	50.00 *
055	0000552360	PATTON, KEVIN	36 PATTON RD	103.-3-22	53.00 *
055	0000552370	STANLEY, HENRY	9 ESTATE BLVD	103.-4-1	50.00 *
055	0000552380	SICOLO, JAMES & PATRIC	41 PATTON RD	103.-4-2	50.00 *
055	0000552390	KEE, FRANCIS & MARY	39 PATTON RD	103.-4-3	50.00 *
055	0000552400	OLDENBURG, MICHAEL & BA	37 PATTON RD	103.-4-4	50.00 *
055	0000552410	LOPEZ, EVA	35 PATTON RD	103.-4-5	50.00 *
055	0000552420	SCHEBESTA, ROBERT & AN	2 CONGRESSIONAL DR	103.-4-6	50.00 *
055	0000552430	KELLER, FRANCIS & BARB	4 CONGRESSIONAL DR	103.-4-7	50.00 *
055	0000552440	JACOBSEN, KENNETH	6 CONGRESSIONAL DR	103.-4-8	50.00 *
055	0000552450	CAREY, RAYMOND	8 CONGRESSIONAL DR	103.-4-9	50.00 *
055	0000552460	JOHANSEN, MARIA	10 CONGRESSIONAL DR	103.-4-10	50.00 *
055	0000552470	NJAMCO, ADAM	17 ESTATE BLVD	103.-4-11	75.00 *
055	0000552480	VAN HOUSEN, ROBERT	15 ESTATE BLVD	103.-4-12	50.00 *

TOWN OF NEWBURGH

Page: 84

<u>Dist.</u>	<u>Customer No</u>	<u>Bill To Name</u>	<u>Address</u>	<u>Tax Map No</u>	<u>Bond Units</u>
		= Inactive Account, Not counted in totals.			
055	0000552490	DEANGELO, ANGELO	13 ESTATE BLVD	103.-4-13	50.00 *
055	0000552500	MCCAW, CORY	11 ESTATE BLVD	103.-4-14	50.00 *
055	0000552510	TUTTHILL, BEVERLY GREE	8 AMBASSADOR LANE	103.-5-1	50.00 *
055	0000552520	JOHNSON, GEORGE	10 AMBASSADOR LANE	103.-5-2	50.00 *
055	0000552530	HOFFMAN, JOHN	12 AMBASSADOR LANE	103.-5-3	75.00 *
055	0000552540	ELLIS, FRANCES	14 AMBASSADOR LANE	103.-5-4	50.00 *
055	0000552550	THOMAKOS, GEORGE	16 AMBASSADOR LANE	103.-5-5	50.00 *
055	0000552560	ARAGON, JOSE & DEBORAH	18 AMBASSADOR LANE	103.-5-6	50.00 *
055	0000552570	PRELICH, JACOB	20 AMBASSADOR LANE	103.-5-7	50.00 *
055	0000552580	WEBBER, ROBERT	22 AMBASSADOR LANE	103.-5-8	50.00 *
055	0000552590	RIKER, MARIA	23 ESTATE BLVD	103.-5-9	50.00 *
055	0000552600	RAMALIO, FREDERICK	21 ESTATE BLVD	103.-5-10	50.00 *
055	0000552610	MARTIN, JOHN	11 CONGRESSIONAL DR	103.-5-11	50.00 *
055	0000552620	FISCHER, ROBERT	9 CONGRESSIONAL DR	103.-5-12	50.00 *
055	0000552630	MORALES, M	7 CONGRESSIONAL DR	103.-5-13	50.00 *
055	0000552640	LOPEZ, HECTOR	5 CONGRESSIONAL DR	103.-5-14	50.00 *
055	0000552650	TRACEY, FRANCIS	3 CONGRESSIONAL DR	103.-5-15	50.00 *
055	0000552660	ZAZZI, FRANK	31 PATTON RD	103.-5-16	50.00 *
055	0000552670	DUBALDI, JOSEPH	21 PATTON RD	103.-6-1	50.00 *
055	0000552680	WOLFF, DANIEL	23 PATTON RD	103.-6-2	50.00 *
055	0000552690	OEHME, ROBERT	25 PATTON RD	103.-6-3	50.00 *
055	0000552700	DESOSA, CONSTANTINO	7 AMBASSADOR LANE	103.-6-4	50.00 *
055	0000552710	PACELLA, ROCCO	9 AMBASSADOR LANE	103.-6-5	50.00 *
055	0000552720	LEIBOWITZ, HAROLD	1 COUNTESS COURT	103.-6-6	50.00 *
055	0000552730	MILKOVICH, MARK	3 COUNTESS COURT	103.-6-7	50.00 *
055	0000552740	DETORO, IRENE	5 COUNTESS COURT	103.-6-8	75.00 *
055	0000552750	NELSON, JACQUELINE	7 COUNTESS COURT	103.-6-9	50.00 *
055	0000552760	ROPER, JOHN	6 COUNTESS COURT	103.-6-10	50.00 *

BOND ROLL REPORT
 PRINTED ON 07/20/2015 AT 10:48 AM
 REPORT DESCRIPTION : SECOND QUARTER -- JULY 20, 2015

TOWN OF NEWBURGH

Page: 85

<u>Dist.</u>	<u>Customer No</u>	<u>Bill To Name</u>	<u>Address</u>	<u>Tax Map No</u>	<u>Bond Units</u>
		= Inactive Account, Not counted in totals.			
055	0000552770	TRONCONO, MATTHEW	4 COUNTESS COURT	103.-6-11	50.00 *
055	0000552780	SERRETTE, LEROY	13 AMBASSADOR LANE	103.-6-12	50.00 *
055	0000552790	VAZQUEZ, JULIO	15 AMBASSADOR LANE	103.-6-13	50.00 *
055	0000552800	VANHOUSEN, CHARLES	17 AMBASSADOR LANE	103.-6-14	50.00 *
055	0000552810	CICIO, THOMAS	19 AMBASSADOR LANE	103.-6-15	50.00 *
055	0000552820	MATUSCH, ARPAD	21 AMBASSADOR LANE	103.-6-16	50.00 *
055	0000552830	PONESSA, DAVID	23 AMBASSADOR LANE	103.-6-17	50.00 *
055	0000552840	CEPARANO, CHRISTOPHER	25 AMBASSADOR LANE	103.-6-18	50.00 *
055	0000552850	OBENG, MARY	25 MONARCH DR	103.-7-1	50.00 *
055	0000552860	WILSON, VIRGINIA	3 ROYAL CIRCLE	103.-7-2	50.00 *
055	0000552870	BETCHER, CHARLES	5 ROYAL CIRCLE	103.-7-3	50.00 *
055	0000552880	SIERODZINSKI, MARCIA	7 ROYAL CIRCLE	103.-7-4	50.00 *
055	0000552890	LINTON, WILLIAM	1 CAPITOL COURT	103.-7-5	50.00 *
055	0000552900	CONTARINO, LINDA	3 CAPITOL COURT	103.-7-6	50.00 *
055	0000552910	WILLIAMS, TASHA	5 CAPITOL COURT	103.-7-7	50.00 *
055	0000552920	EAGLE, ELIZABETH	6 CAPITOL COURT	103.-7-8	50.00 *
055	0000552930	BERRY, ALBERT	4 CAPITOL COURT	103.-7-9	50.00 *
055	0000552940	SOLIVA, ROGELIO	2 CAPITOL COURT	103.-7-10	50.00 *
055	0000552950	MONE, MARGARET	13 ROYAL CIRCLE	103.-7-11	50.00 *
055	0000552960	MIRANDA, LINDA/BINET,	15 ROYAL CIRCLE	103.-7-12	50.00 *
055	0000552970	KERN, WILLIAM	17 ROYAL CIRCLE	103.-7-13	50.00 *
055	0000552980	SPIECKER, PETER	1 AMBASSADOR LANE	103.-7-14	50.00 *
055	0000552990	BRUSH, LESTER	3 AMBASSADOR LANE	103.-7-15	50.00 *
055	0000553000	CALDWELL, MELINIE	30 PATTON RD	103.-7-16	50.00 *
055	0000553010	PENFIELD, MILDRED	28 PATTON RD	103.-7-17	50.00 *
055	0000553020	MONARCH LLC	1 MONARCH DR	103.-7-18	160.00 *
055	0000553180	VALENTIN, R	33 VICTORIA DR	108.-1-1.2	50.00 *
055	0000553190	COTTO-COLON	31 VICTORIA DR	108.-1-1.3	50.00 *

BOND ROLL REPORT
 PRINTED ON 07/20/2015 AT 10:48 AM
 REPORT DESCRIPTION : SECOND QUARTER -- JULY 20, 2015

TOWN OF NEWBURGH

Page: 86

Dist.	Customer No	Bill To Name	Address	Tax Map No	Bond Units
= Inactive Account, Not counted in totals.					
055	0000553200	REGGERO, RICHARD T	29 VICTORIA DR	108.-1-1.4	50.00 *
055	0000553240	PASCHALL, BRYAN & PATR	25 VICTORIA DR	108.-1-2	50.00 *
055	0000553250	YORK, EBEN & LISA INGR	23 VICTORIA DR	108.-1-3	50.00 *
055	0000553260	BALLARD, ROBERT & RITA	21 VICTORIA DR	108.-1-4	50.00 *
055	0000553270	PENROD, GEORGE	19 VICTORIA DR	108.-1-5	50.00 *
055	0000553280	ANGELO, FRANK J & CARO	17 VICTORIA DR	108.-1-6	50.00 *
055	0000553290	RAMIREZ, FELIPE	15 VICTORIA DR	108.-1-7	50.00 *
055	0000553300	JACKSON, ARMOND & EVA	3 PICCADILLY COURT	108.-1-8	50.00 *
055	0000553310	PIERCE, HARDY	5 PICCADILLY COURT	108.-1-9	50.00 *
055	0000553320	MURRAY, PETER	7 PICCADILLY COURT	108.-1-10	50.00 *
055	0000553330	DE ANGELIS, ELISABETH	9 PICCADILLY COURT	108.-1-11	50.00 *
055	0000553340	ANDERSON, FRANCES	8 PICCADILLY COURT	108.-1-12	50.00 *
055	0000553350	MALNIC, THOMAS	6 PICCADILLY COURT	108.-1-13	50.00 *
055	0000553360	FARRUGGIO, ANTHONY	4 PICCADILLY COURT	108.-1-14	50.00 *
055	0000553370	HOWERTON, MONIQUE/SHAP	2 PICCADILLY COURT	108.-1-15	50.00 *
055	0000553380	MARTINEZ, KATTY/MARTIN	7 VICTORIA DR	108.-1-16	50.00 *
055	0000553390	MANY, MARY	5 VICTORIA DR	108.-1-17	50.00 *
055	0000553400	STARR, KENNETH	3 VICTORIA DR	108.-1-18	50.00 *
055	0000553410	CARDENAS, ANDRES & HIL	1 VICTORIA DR	108.-1-19	50.00 *
055	0000553420	FINDELSTEIN, KENNETH	188 LAKESIDE RD	108.-1-20	50.00 *
055	0000553430	THOMPSON, JANICE	190 LAKESIDE RD	108.-1-21	50.00 *
055	0000553440	MONGELLUZZO, JOHN	192 LAKESIDE RD	108.-1-22	50.00 *
055	0000553450	CADDEN, JOHN	194 LAKESIDE RD	108.-1-23	50.00 *
055	0000553460	LASINI, ROBERT	196 LAKESIDE RD	108.-1-24	50.00 *
055	0000553210	KANDIL, ASHRAF	27 VICTORIA DR	108.-1-25	50.00 *
055	0000553470	KANE, JOSEPH & DIANE	4 VICTORIA DR	108.-2-1	50.00 *
055	0000553480	WELENC, CHARLES	6 VICTORIA DR	108.-2-2	50.00 *
055	0000553490	PINTO, JERRY	8 VICTORIA DR	108.-2-3	50.00 *

BOND ROLL REPORT
 PRINTED ON 07/20/2015 AT 10:48 AM
 REPORT DESCRIPTION : SECOND QUARTER -- JULY 20, 2015

TOWN OF NEWBURGH

Page: 87

<u>Dist.</u>	<u>Customer No</u>	<u>Bill To Name</u>	<u>Address</u>	<u>Tax Map No</u>	<u>Bond Units</u>
		= Inactive Account, Not counted in totals.			
055	0000553500	RODOLFO, JEANNETTE	10 VICTORIA DR	108.-2-4	50.00 *
055	0000553510	WILLIAMS, DELIA	12 VICTORIA DR	108.-2-5	50.00 *
055	0000553520	MULZET, WILLIAM	14 VICTORIA DR	108.-2-6	50.00 *
055	0000553530	FARMER, ANTHONY & HAIL	16 VICTORIA DR	108.-2-7	50.00 *
055	0000553540	BODISON, EARNEL	18 VICTORIA DR	108.-2-8	50.00 *
055	0000553550	BURKE, STEDROY	22 VICTORIA DR	108.-2-9	50.00 *
055	0000553560	JONES, CALVIN	25 BUCKINGHAM DR	108.-2-10	50.00 *
055	0000553570	NACIANCENO, RYAN	23 BUCKINGHAM DR	108.-2-11	50.00 *
055	0000553580	HENRY, STEVEN	21 BUCKINGHAM DR	108.-2-12	50.00 *
055	0000553590	GUZMAN, YVONNE M	19 BUCKINGHAM DR	108.-2-13	50.00 *
055	0000553600	MILLER, ARLENE	17 BUCKINGHAM DR	108.-2-14	50.00 *
055	0000553610	FOSTER, RICHARD	15 BUCKINGHAM DR	108.-2-15	50.00 *
055	0000553620	ANDERSON, WILLIAM	13 BUCKINGHAM DR	108.-2-16	50.00 *
055	0000553630	STEPHENS, JAMES	11 BUCKINGHAM DR	108.-2-17	50.00 *
055	0000553640	PALUMBO, VICTOR	9 BUCKINGHAM DR	108.-2-18	50.00 *
055	0000553650	LYLE, KATHERINE	7 BUCKINGHAM DR	108.-2-19	50.00 *
055	0000553660	FREZZA, NICHOLAS	5 BUCKINGHAM DR	108.-2-20	50.00 *
055	0000553670	PIPER, CHARLES	1 BUCKINGHAM DR	108.-2-21	50.00 *
055	0000553680	SANCHEZ, ANTONIO	178 LAKESIDE RD	108.-2-22	50.00 *
055	0000553690	TORRES, DIANE	78 LAKESIDE RD	108.-2-23	50.00 *
055	0000553700	TODARO, JOSEPH	2 VICTORIA DR	108.-2-24	50.00 *
055	0000553710	WILSON, LUTHER & MICHE	26 VICTORIA DR	108.-3-1	50.00 *
055	0000553720	SWAYBILL, MONICA	28 VICTORIA DR	108.-3-2	50.00 *
055	0000553730	MORRIS, KEVIN	30 VICTORIA DR	108.-3-3	50.00 *
055	0000553740	ZARATE, ROSALIE	25 KNIGHTS CIRCLE	108.-3-4	50.00 *
055	0000553750	CAMPBELL, GORDEN	23 KNIGHTS CIRCLE	108.-3-5	50.00 *
055	0000553760	JACKSON, WAYNE	21 KNIGHTS CIRCLE	108.-3-6	50.00 *
055	0000553770	LOUIS, JEAN CLAUDE	19 KNIGHTS CIRCLE	108.-3-7	50.00 *

TOWN OF NEWBURGH

Page: 88

Dist.	Customer No	Bill To Name	Address	Tax Map No	Bond Units
		= Inactive Account, Not counted in totals.			
055	0000553780	FAROUK, JASON	15 KNIGHTS CIRCLE	108.-3-8	50.00 *
055	0000553790	BRYAN, KAREEM	13 KNIGHTS CIRCLE	108.-3-9	50.00 *
055	0000553800	BRENNAN, EPHRAIM	11 KNIGHTS CIRCLE	108.-3-10	50.00 *
055	0000553810	BRENNAN, JOHN	9 KNIGHTS CIRCLE	108.-3-11	50.00 *
055	0000553820	SIMMONS	5 KNIGHTS CIRCLE	108.-3-12	50.00 *
055	0000553830	BARNES, JOHN	12 BUCKINGHAM DR	108.-3-13	50.00 *
055	0000553840	SHEARIN, ROGER	14 BUCKINGHAM DR	108.-3-14	50.00 *
055	0000553850	GROSS, WILLIAM	16 BUCKINGHAM DR	108.-3-15	75.00 *
055	0000553860	PERRY, S & DELACRUZ F	18 BUCKINGHAM DR	108.-3-16	50.00 *
055	0000553870	JACKSON, A	20 BUCKINGHAM DR	108.-3-17	50.00 *
055	0000553880	MILLER, LINDA	22 BUCKINGHAM DR	108.-3-18	50.00 *
055	0000553890	CLARK, FRANK	24 BUCKINGHAM DR	108.-3-19	50.00 *
055	0000553900	WRAY, DWIGHT	32 VICTORIA DR	108.-4-1	50.00 *
055	0000553910	STROTHERS, HAROLD	26 KNIGHTS CIRCLE	108.-4-2	50.00 *
055	0000553920	LAJUAN, BETHUNE	24 KNIGHTS CIRCLE	108.-4-3	50.00 *
055	0000553930	JOHNSON, ERROL & DOROT	22 KNIGHTS CIRCLE	108.-4-4	50.00 *
055	0000553940	JOHNSTON, FRED & VIOLA	3 SYLVESTER COURT	108.-4-5	50.00 *
055	0000553950	US BANK NATIONAL ASSOC	5 SYLVESTER COURT	108.-4-6	50.00 *
055	0000553960	WIMES, ANDREA & BERNAR	7 SYLVESTER COURT	108.-4-7	50.00 *
055	0000553970	DONALD, MYOUNG	6 SYLVESTER COURT	108.-4-8	50.00 *
055	0000553980	JESSAMY, CHARLES E	4 SYLVESTER COURT	108.-4-9	50.00 *
055	0000553990	MITCHELL, WALTER A JR.	2 SYLVESTER COURT	108.-4-10	50.00 *
055	0000554000	BRUNO, BENJAMIN	18 KNIGHTS CIRCLE	108.-4-11	50.00 *
055	0000554010	SUGHEIM, BRIAN	16 KNIGHTS CIRCLE	108.-4-12	50.00 *
055	0000554020	VILLACHIA, LEONARDO	14 KNIGHTS CIRCLE	108.-4-13	50.00 *
055	0000554030	BEST, MILTON	12 KNIGHTS CIRCLE	108.-4-14	50.00 *
055	0000554040	HEALEY, WILLIAM & NORA	10 KNIGHTS CIRCLE	108.-4-15	50.00 *
055	0000554050	PARTYKA, JOSEPH	8 KNIGHTS CIRCLE	108.-4-16	50.00 *

BOND ROLL REPORT
 PRINTED ON 07/20/2015 AT 10:48 AM
 REPORT DESCRIPTION : SECOND QUARTER -- JULY 20, 2015

TOWN OF NEWBURGH

Page: 89

Dist.	Customer No	Bill To Name	Address	Tax Map No	Bond Units
= Inactive Account, Not counted in totals.					
055	0000554060	MIRANDA, FRANCISCO	6 KNIGHTS CIRCLE	108.-4-17	50.00 *
055	0000554070	CAMPBELL, EDWARD	4 KNIGHTS CIRCLE	108.-4-18	50.00 *
055	0000554080	BENITEZ, EMILIO JR	8 BUCKINGHAM DR	108.-4-19	50.00 *
055	0000554090	HANAFIN, DONALD	6 BUCKINGHAM DR	108.-4-20	50.00 *
055	0000554100	YUSTEIN, BRIAN & KENDR	4 BUCKINGHAM DR	108.-4-21	50.00 *
055	0000554110	SLAUGHTER, WALTER & HE	2 BUCKINGHAM DR	108.-4-22	50.00 *
055	0000554120	MCCORMICK, JAMES	177 LAKESIDE RD	108.-5-1	50.00 *
055	0000554130	BARTON, STEVEN	175 LAKESIDE RD	108.-5-2	50.00 *
055	0000554140	YAN, WING TAK	173 LAKESIDE RD	108.-5-3	50.00 *
055	0000554150	GALLAGHER, DONALD	169 LAKESIDE RD	108.-5-4	50.00 *
055	0000554160	FERACANE, SCOTT	167 LAKESIDE RD	108.-5-5	50.00 *
055	0000554170	ESPINOZA, LOUIS G	165 LAKESIDE RD	108.-5-6	50.00 *
055	0000554180	FORBES, DONALD	163 LAKESIDE RD	108.-5-7	50.00 *
055	0000554190	PEMBERTON, EARL	161 LAKESIDE RD	108.-5-8	50.00 *
055	0000554200	TORTORA, ALEXIS	159 LAKESIDE RD	108.-5-9	50.00 *
055	0000554210	KAYSER, ROBERT	157 LAKESIDE RD	108.-5-10	50.00 *
055	0000554220	VEVE, JOSEPH	155 LAKESIDE RD	108.-5-11	50.00 *
055	0000554230	MEISSNER, PAUL	153 LAKESIDE RD	108.-5-12	50.00 *
Total No of Accts This Dist. ==>>> 0					
Total Units This District =====>>> 0					
District 056 Meadow Hill South Sewer Bond					
056	0000566001	ARDEN HILL LIFE CARE	172 MEADOW HILL RD	47.-1-83.11	1,917.00 *
056	0000566011	DERHAM, JOHN	162 MEADOW HILL RD	47.-1-84.1	50.00 *
056	0000560040	AMATO, JOHN	95 MEADOW HILL RD	56.-1-1.230	50.00 *
056	0000560050	SANTANA, CARMELO	89 MEADOW HILL RD	56.-1-2	50.00 *
056	0000560060	NAZZARO, JEFFREY	3 LANCER DR	56.-1-3	50.00 *
056	0000560070	ROSADO, JACKIE	5 LANCER DR	56.-1-4	50.00 *

TOWN OF NEWBURGH
JOINT SEWER DISTRICT CONSOLIDATION
AGREEMENT

EXHIBIT N

MEADOW HILL SOUTH SEWER DISTRICT

LIST OF TAX MAP NUMBERS FOR
PARCELS IN MEADOW HILL SOUTH
SEWER DISTRICT

TOWN OF NEWBURGH

Page: 89

Dist.	Customer No	Bill To Name	Address	Tax Map No	Bond Units
= Inactive Account, Not counted in totals.					
055	0000554060	MIRANDA, FRANCISCO	6 KNIGHTS CIRCLE	108.-4-17	50.00 *
055	0000554070	CAMPBELL, EDWARD	4 KNIGHTS CIRCLE	108.-4-18	50.00 *
055	0000554080	BENITEZ, EMILIO JR	8 BUCKINGHAM DR	108.-4-19	50.00 *
055	0000554090	HANAFIN, DONALD	6 BUCKINGHAM DR	108.-4-20	50.00 *
055	0000554100	YUSTEIN, BRIAN & KENDR	4 BUCKINGHAM DR	108.-4-21	50.00 *
055	0000554110	SLAUGHTER, WALTER & HE	2 BUCKINGHAM DR	108.-4-22	50.00 *
055	0000554120	MCCORMICK, JAMES	177 LAKESIDE RD	108.-5-1	50.00 *
055	0000554130	BARTON, STEVEN	175 LAKESIDE RD	108.-5-2	50.00 *
055	0000554140	YAN, WING TAK	173 LAKESIDE RD	108.-5-3	50.00 *
055	0000554150	GALLAGHER, DONALD	169 LAKESIDE RD	108.-5-4	50.00 *
055	0000554160	FERACANE, SCOTT	167 LAKESIDE RD	108.-5-5	50.00 *
055	0000554170	ESPINOZA, LOUIS G	165 LAKESIDE RD	108.-5-6	50.00 *
055	0000554180	FORBES, DONALD	163 LAKESIDE RD	108.-5-7	50.00 *
055	0000554190	PEMBERTON, EARL	161 LAKESIDE RD	108.-5-8	50.00 *
055	0000554200	TORTORA, ALEXIS	159 LAKESIDE RD	108.-5-9	50.00 *
055	0000554210	KAYSER, ROBERT	157 LAKESIDE RD	108.-5-10	50.00 *
055	0000554220	VEVE, JOSEPH	155 LAKESIDE RD	108.-5-11	50.00 *
055	0000554230	MEISSNER, PAUL	153 LAKESIDE RD	108.-5-12	50.00 *

Total No of Accts This Dist. ==>>> 0
 Total Units This District =====>>> 0

District 056 Meadow Hill South Sewer Bond

056	0000566001	ARDEN HILL LIFE CARE	172 MEADOW HILL RD	47.-1-83.11	1,917.00 *
056	0000566011	DERHAM, JOHN	162 MEADOW HILL RD	47.-1-84.1	50.00 *
056	0000560040	AMATO, JOHN	95 MEADOW HILL RD	56.-1-1.230	50.00 *
056	0000560050	SANTANA, CARMELO	89 MEADOW HILL RD	56.-1-2	50.00 *
056	0000560060	NAZZARO, JEFFREY	3 LANCER DR	56.-1-3	50.00 *
056	0000560070	ROSADO, JACKIE	5 LANCER DR	56.-1-4	50.00 *

BOND ROLL REPORT
 PRINTED ON 07/20/2015 AT 10:48 AM
 REPORT DESCRIPTION : SECOND QUARTER -- JULY 20, 2015

TOWN OF NEWBURGH

Page: 90

<u>Dist.</u>	<u>Customer No</u>	<u>Bill To Name</u>	<u>Address</u>	<u>Tax Map No</u>	<u>Bond Units</u>
= Inactive Account, Not counted in totals.					
056	0000560080	ROMAN, J	7 LANCER DR	56.-1-5	50.00 *
056	0000560090	BARNUM, LORRAINE	9 LANCER DR	56.-1-6	50.00 *
056	0000560100	MCQUISTON, NANCY	1 COACH LANE	56.-1-7	50.00 *
056	0000560110	MOLONEY, MARTIN	3 COACH LANE	56.-1-8	50.00 *
056	0000560120	STERGERWALT, MICHAEL	5 COACH LANE	56.-1-9	50.00 *
056	0000560130	BUTTIGIEG, ANTOINE	7 COACH LANE	56.-1-10	50.00 *
056	0000560140	KYLES, KEVIN	7 COUNTRY MEADOW COURT	56.-1-12	50.00 *
056	0000560150	KAUER, KENNETH	12 COUNTRY MEADOW COUR	56.-1-13	50.00 *
056	0000560160	MULLIGAN, TRACY	6 COUNTRY MEADOW COURT	56.-1-14	50.00 *
056	0000560170	REED, BELINDA	4 COUNTRY MEADOW COURT	56.-1-15	50.00 *
056	0000560200	HANIAK, WASYL & NANCY	87 MEADOW HILL RD	56.-2-1.2	75.00 *
056	0000560210	EATON, ROBERT & RUTH	85 MEADOW HILL RD (A)	56.-2-2.22	50.00 *
056	0000560220	BILLINGTON, KRISTINE	79 MEADOW HILL RD	56.-2-3	50.00 *
056	0000560230	THOMAKOS, STYLIANOS	77 MEADOW HILL RD	56.-2-4	25.00 *
056	0000560240	JACKSON	1 PACER DR	56.-2-5	50.00 *
056	0000560250	DONOVAN, DAVIS	3 PACER DR	56.-2-6	50.00 *
056	0000560260	FREW, WILLIAM	5 PACER DR	56.-2-7	50.00 *
056	0000560270	DUGAL, DEBRA	2 POST PL	56.-2-8	50.00 *
056	0000560280	GRIBBIN, JOSEPH & MARY	4 POST PL	56.-2-9	50.00 *
056	0000560290	CERTO, LINDA	6 POST PL	56.-2-10	50.00 *
056	0000560300	TOTH, JOHN & HELEN	8 POST PL	56.-2-11	50.00 *
056	0000560310	BOYD, TERRENCE	8 SULKY DR	56.-2-12	50.00 *
056	0000560320	KAVANAGH, PATRICK & TH	1 SURREY PL	56.-2-13	50.00 *
056	0000560330	GREENE, EILEEN	3 SURREY PL	56.-2-14.2	50.00 *
056	0000560340	HARPER, JOHN & DIANA	5 SURREY PL	56.-2-15	50.00 *
056	0000560350	BAILEY, JENNIFER/	4 SURREY PL	56.-2-16	50.00 *
056	0000560360	RAPOLI, C & M DARCY	2 SURREY PL	56.-2-17	50.00 *
056	0000560370	INFANTE, MATTHEW	4 LANCER DR	56.-2-18	50.00 *

BOND ROLL REPORT
 PRINTED ON 07/20/2015 AT 10:48 AM
 REPORT DESCRIPTION : SECOND QUARTER -- JULY 20, 2015

TOWN OF NEWBURGH

Page: 91

<u>Dist.</u>	<u>Customer No</u>	<u>Bill To Name</u>	<u>Address</u>	<u>Tax Map No</u>	<u>Bond Units</u>
		= Inactive Account, Not counted in totals.			
056	0000560380	EATON, ROBERT	2 LANCASTER DR	56.-2-19	50.00 *
056	0000560390	SALCEDO, GILBERTO & LU	2 PACER DR	56.-3-1	50.00 *
056	0000560450	LENTON, WARREN	67 MEADOW HILL RD	56.-3-5.2	75.00 *
056	0000568001	AHMED, MANZOOR	6 PADDOCK PL	56.-3-11.1	50.00 *
056	0000568012	HINSVARK, DAVID	100 PADDOCK PL	56.-3-11.2	75.00 *
056	0000560530	CARFORA, JOSEPH & JEAN	18 PADDOCK PL	56.-3-13	50.00 *
056	0000560540	SILVERMAN, HEATH	10 BRIDLE PATH	56.-3-14	50.00 *
056	0000560550	FORD, CHARLES	8 BRIDLE PATH	56.-3-15	50.00 *
056	0000560560	MORAN, CURTIS	6 BRIDLE PATH	56.-3-16	50.00 *
056	0000560570	SAKADELIS, ROBERT	4 BRIDLE PATH	56.-3-17	50.00 *
056	0000560580	DIPOFI, JOHN	2 BRIDLE PATH	56.-3-18	50.00 *
056	0000560590	RHOADES, EILEEN & WILL	14 PACER DR	56.-3-19	50.00 *
056	0000560600	TELESMANICK, SHARON	12 PACER DR	56.-3-20	50.00 *
056	0000560610	SHEFFINE, CALAME	10 PACER DR	56.-3-21	50.00 *
056	0000560620	DUBON	4 JODPHUR LANE	56.-3-22	50.00 *
056	0000560630	LAZARUS, STACEY	6 JODPHUR LANE	56.-3-23	50.00 *
056	0000560650	WILLIAMS, CELESTE	11 JODPHUR LANE	56.-3-25	50.00 *
056	0000560660	CHOMANCZUK, WALTER	9 JODPHUR LANE	56.-3-26	50.00 *
056	0000560670	WARF, JASON	7 JODPHUR LANE	56.-3-27	50.00 *
056	0000560680	GALLAGHER, TIMOTHY	5 JODPHUR LANE	56.-3-28	50.00 *
056	0000560690	TOWER PROPERTIES LLC	3 JODPHUR LANE	56.-3-29	50.00 *
056	0000560700	QUINLISK, THOMAS & ELI	8 PACER DR	56.-3-30	50.00 *
056	0000560710	BALLARD, DARLENE	6 PACER DR	56.-3-31	50.00 *
056	0000560720	MAXSON, JAMES JR	4 PACER DR	56.-3-32	50.00 *
056	0000560730	MUNDAY, JOHN	16 SULKY DR	56.-4-1	50.00 *
056	0000560740	ALFONSO, RAUL	13 ROAN LANE	56.-4-2	50.00 *
056	0000560750	VALLIERE, JOSEPH & JOY	11 ROAN LANE	56.-4-3	50.00 *
056	0000560760	GIUDICE, ALPHONSE & CA	9 ROAN LANE	56.-4-4	50.00 *

BOND ROLL REPORT
 PRINTED ON 07/20/2015 AT 10:48 AM
 REPORT DESCRIPTION : SECOND QUARTER -- JULY 20, 2015

TOWN OF NEWBURGH

Page: 92

Dist.	Customer No	Bill To Name	Address	Tax Map No	Bond Units
= Inactive Account, Not counted in totals.					
056	0000560770	CAIRL, DAN	7 ROAN LANE	56.-4-5	50.00 *
056	0000560780	KUDERNA, JOHN & SUSAN	5 ROAN LANE	56.-4-6	50.00 *
056	0000560790	KHAN, SALIM & AAMIR	3 ROAN LANE	56.-4-7	50.00 *
056	0000560800	FIERRO, JOSEPH	1 ROAN LANE	56.-4-8	50.00 *
056	0000560810	AMOROSO, GERARD J	13 PACER DR	56.-4-9	50.00 *
056	0000560820	AMOS, TERRY	15 PACER DR	56.-4-10	50.00 *
056	0000560830	LAGOY, PATRICIA	17 PACER DR	56.-4-11	50.00 *
056	0000560840	SCHURICH, E & R ALLISO	19 PACER DR	56.-4-12	50.00 *
056	0000560850	SEBESTA, FRANCIS & MARL	21 PACER DR	56.-4-13	50.00 *
056	0000560860	BUTLER, THERESA	23 PACER DR	56.-4-14	50.00 *
056	0000560870	FOX, SALLY	25 PACER DR	56.-4-15	50.00 *
056	0000560880	RUBIN, JEFFREY	18 SULKY DR	56.-4-16	50.00 *
056	0000560890	ALISANDRELLI, MICHAEL	11 POST PL	56.-5-1	50.00 *
056	0000560900	MCMILLAN, VALLIERE & G	7 POST PL	56.-5-2	50.00 *
056	0000560910	CARLSTROM, WILLIAM & J	5 POST PL	56.-5-3	50.00 *
056	0000560920	MANDLEBAUM, ELISA	3 POST PL	56.-5-4	50.00 *
056	0000560930	ROBINSON, HENRY & VERO	1 POST PL	56.-5-5	50.00 *
056	0000560940	MCCARTHY, IAN	9 PACER DR	56.-5-6	50.00 *
056	0000560950	PEDRICK, MATTHEW	11 PACER DR	56.-5-7	50.00 *
056	0000560960	TALASCO, G & J WILLIAM	4 ROAN LANE	56.-5-8	50.00 *
056	0000560970	LANG, WILLIAM	6 ROAN LANE	56.-5-9	50.00 *
056	0000560980	DAPAS, PETER & URSULA	8 ROAN LANE	56.-5-10	50.00 *
056	0000560990	MISITI, JOHN & IRENE	10 ROAN LANE	56.-5-11	50.00 *
056	0000561000	SHAPIRO, ROY & COLLEEN	12 ROAN LANE	56.-5-12	50.00 *
056	0000561010	ECKERT, ORVIN & ANNE	14 SULKY DR	56.-5-13	50.00 *
056	0000561020	JENSEN, WILLIAM & IREN	12 SULKY DR	56.-5-14	50.00 *
056	0000561030	MICHAELS, VICTOR & ALI	1 SULKY DR	56.-6-1	50.00 *
056	0000561040	DECERBO, VINCENT & CAT	3 SULKY DR	56.-6-2	50.00 *

BOND ROLL REPORT
 PRINTED ON 07/20/2015 AT 10:48 AM
 REPORT DESCRIPTION : SECOND QUARTER -- JULY 20, 2015

TOWN OF NEWBURGH

Page: 93

Dist.	Customer No	Bill To Name	Address	Tax Map No	Bond Units
= Inactive Account, Not counted in totals.					
056	0000561050	RIVERA, WILLIAM & JUDY	5 SULKY DR	56.-6-3	50.00 *
056	0000561060	STAGG, PETER & GALE	7 SULKY DR	56.-6-4	50.00 *
056	0000561070	CALLI, THOMAS & MARIE	9 SULKY DR	56.-6-5	50.00 *
056	0000561080	LOPEZ, THOMAS	1 COLT PL	56.-6-6	50.00 *
056	0000561090	MITCHETT, COSMO & ENA	3 COLT PL	56.-6-7	50.00 *
056	0000561100	RICHICHI, MICHAEL	5 COLT PL	56.-6-8	50.00 *
056	0000561110	ADDISON, JEFFREY	7 COLT PL	56.-6-9	50.00 *
056	0000561120	MEDDAUGH, EDWARD	4 COLT PL	56.-6-10	50.00 *
056	0000561130	BYWATER, WALLACE	2 COLT PL	56.-6-11	50.00 *
056	0000561140	GORTON, THOMAS & PAULA	11 SULKY DR	56.-6-12	50.00 *
056	0000561150	MARSIGLIO, ROBERT & JO	13 SULKY DR	56.-6-13	50.00 *
056	0000561160	AUSTIN, FRANK	31 PACER DR	56.-6-14	50.00 *
056	0000561170	VERSUSKY, JOHN	24 LANCER DR	56.-6-15	50.00 *
056	0000561180	RAMOS, ELSIE	22 LANCER DR	56.-6-16	50.00 *
056	0000561190	MEDINA, CYNTHIA/CRUZ,	20 LANCER DR	56.-6-17	50.00 *
056	0000561200	TYRRELL, ROBERT	18 LANCER DR	56.-6-18	50.00 *
056	0000561210	WILMS, CRAIG	16 LANCER DR	56.-6-19	50.00 *
056	0000561220	CASTROGIOVANNI, CHARLE	14 LANCER DR	56.-6-20	50.00 *
056	0000561230	MCLAUGHLIN, JOHN	12 LANCER DR	56.-6-21	50.00 *
056	0000561240	STILWELL, SUSAN	10 LANCER DR	56.-6-22	50.00 *
056	0000561250	SULT, ORAN	8 LANCER DR	56.-6-23	50.00 *
056	0000561260	TERWILLIGER, ARTHUR	9 COACH LANE	57.-1-1	50.00 *
056	0000561270	BERRIOS, RAFAEL & IREN	11 COACH LANE	57.-1-2	50.00 *
056	0000561280	DOLIN, NANCY	13 COACH LANE	57.-1-3	50.00 *
056	0000561290	GUERIN, GERARD	15 COACH LANE	57.-1-4	50.00 *
056	0000561300	CABILING, ARMOND	17 COACH LANE	57.-1-5	50.00 *
056	0000561310	MARCANO, RACHEL & MARI	19 COACH LANE	57.-1-6	50.00 *
056	0000561320	MOTT	21 COACH LANE	57.-1-7	50.00 *

BOND ROLL REPORT
 PRINTED ON 07/20/2015 AT 10:48 AM
 REPORT DESCRIPTION : SECOND QUARTER -- JULY 20, 2015

TOWN OF NEWBURGH

Page: 94

<u>Dist.</u>	<u>Customer No</u>	<u>Bill To Name</u>	<u>Address</u>	<u>Tax Map No</u>	<u>Bond Units</u>
		= Inactive Account, Not counted in totals.			
056	0000561330	TORRES, JUAN A/CANCEL,	1 TROTTER LANE	57.-1-8	50.00 *
056	0000561340	DUNLOP, DAVID	3 TROTTER LANE	57.-1-9	50.00 *
056	0000561350	LEE, WILLIAM	5 TROTTER LANE	57.-1-10	50.00 *
056	0000561360	MEEHAN, THELMA	2 COACH LANE	57.-2-1	50.00 *
056	0000561370	RICKER, KRYSTINE/KRANZ	11 LANCER DR	57.-2-2	50.00 *
056	0000561380	DUKES, TREETTA	13 LANCER DR	57.-2-3	50.00 *
056	0000561390	MARCHETTA, ANTONIETTA	15 LANCER DR	57.-2-4	50.00 *
056	0000561400	SIPLE, GENE	17 LANCER DR	57.-2-5	50.00 *
056	0000561410	KIMCHULHWAN & YOON JEO	19 LANCER DR	57.-2-6	50.00 *
056	0000561420	HIGGINS, JIM	21 LANCER DR	57.-2-7	50.00 *
056	0000561430	SIMON, MARTIN	23 LANCER DR	57.-2-8	50.00 *
056	0000561440	REYNOLDS, FRANK	25 LANCER DR	57.-2-9	50.00 *
056	0000561450	VRADENBURGH, GEORGE	27 LANCER DR	57.-2-10	75.00 *
056	0000561460	MCDOWELL, BRYAN	29 LANCER DR	57.-2-11	75.00 *
056	0000561470	PESCHEL, ROGER	31 LANCER DR	57.-2-12	50.00 *
056	0000561480	DESROCHES, PAUL	1 DAPPLE TERR	57.-2-13	50.00 *
056	0000561490	CLEGG, THOMAS	3 DAPPLE TERR	57.-2-14	50.00 *
056	0000561500	JONES, PATTERSON	5 DAPPLE TERR	57.-2-15	50.00 *
056	0000561510	WEBSTER, MILTON	7 DAPPLE TERR	57.-2-16	50.00 *
056	0000561520	LEELAND, TIM	9 DAPPLE TERR	57.-2-17	50.00 *
056	0000561530	ELIADIS	8 DAPPLE TERR	57.-2-18	50.00 *
056	0000561540	CLARK, LAWANA-GREEN	6 DAPPLE TERR	57.-2-19	50.00 *
056	0000561550	MCFARLANE, LEON & JOAN	4 DAPPLE TERR	57.-2-20	50.00 *
056	0000561560	CONNERS, CHARLES	2 DAPPLE TERR	57.-2-21	50.00 *
056	0000561570	CHENG, YAN, HUA	40 COACH LANE	57.-2-22	50.00 *
056	0000561580	BREYER, SAMUEL	38 COACH LANE	57.-2-23	50.00 *
056	0000561590	SMITH, WAINRIGHT/OUTAR	36 COACH LANE	57.-2-24	50.00 *
056	0000561600	STEINBERG, BARRY	34 COACH LANE	57.-2-25	50.00 *

TOWN OF NEWBURGH

Page: 95

<u>Dist.</u>	<u>Customer No</u>	<u>Bill To Name</u>	<u>Address</u>	<u>Tax Map No</u>	<u>Bond Units</u>
		= Inactive Account, Not counted in totals.			
056	0000561610	TORRES, ELCIAN	32 COACH LANE	57.-2-26	50.00 *
056	0000561620	ESCOBAR, ROBERT	30 COACH LANE	57.-2-27	50.00 *
056	0000561630	JONES, THEODORE	28 COACH LANE	57.-2-28	50.00 *
056	0000561640	CHRISTOLON, CHARLES F	26 COACH LANE	57.-2-29	50.00 *
056	0000561650	ALBERT, JAMES	24 COACH LANE	57.-2-30	50.00 *
056	0000561660	NEGRON, CHRISTOPHER	22 COACH LANE	57.-2-31	50.00 *
056	0000561670	HARTLING, JOHN	20 COACH LANE	57.-2-32	50.00 *
056	0000561680	SHAPIRO, C/MOTTLEY, J	18 COACH LANE	57.-2-33	50.00 *
056	0000561690	PATEL, MIKE	16 COACH LANE	57.-2-34	50.00 *
056	0000561700	MCDOWELL, STEPHEN	14 COACH LANE	57.-2-35	50.00 *
056	0000561710	HART, ANTHONY	12 COACH LANE	57.-2-36	50.00 *
056	0000561720	OLIVE, MEGAN	10 COACH LANE	57.-2-37	50.00 *
056	0000561730	BYNUM, RAYMOND	8 COACH LANE	57.-2-38	50.00 *
056	0000561740	WILSON, ROBERTA	6 COACH LANE	57.-2-39	50.00 *
056	0000561750	DEMETRY, DANIEL	4 COACH LANE	57.-2-40	50.00 *
056	0000561760	RAMOS, WILLIAM	36 PACER DR	57.-3-1	50.00 *
056	0000561770	WOLF, KEITH	34 PACER DR	57.-3-2	50.00 *
056	0000561780	DIEMER, MARK & CAROL	32 PACER DR	57.-3-3	50.00 *
056	0000561790	HARDING, WILLIAM W & C	30 PACER DR	57.-3-4	50.00 *
056	0000561800	HERD, JEFFREY & SUSAN	28 PACER DR	57.-3-5	50.00 *
056	0000561810	PRADA, FREDERICO	26 PACER DR	57.-3-6	50.00 *
056	0000561820	WILLIAMS, VAN & DORRAI	24 PACER DR	57.-3-7	50.00 *
056	0000561830	CLARK, GERALD & NANCY	22 PACER DR	57.-3-8	50.00 *
056	0000561840	VENEZIALI/COPPOLA	20 PACER DR	57.-3-9	50.00 *
056	0000561850	REEDE, DEENA	18 PACER DR	57.-3-10	50.00 *
056	0000561860	PAVRI, ZEEBA	16 PACER DR	57.-3-11	50.00 *
056	0000561870	MILLER, WAYNE	1 BRIDLE PATH	57.-3-12	50.00 *
056	0000561880	PEREZ, CARLOS	3 BRIDLE PATH	57.-3-13	50.00 *

TOWN OF NEWBURGH

Page: 96

Dist.	Customer No	Bill To Name	Address	Tax Map No	Bond Units
= Inactive Account, Not counted in totals.					
056	0000561890	PERRAN, ELLEN	1 POMMEL DR	57.-3-14	50.00 *
056	0000561900	CONSTANTINO, WILLIAM	3 POMMEL DR	57.-3-15	50.00 *
056	0000561910	SELEMON, G & M WHITAKE	5 POMMEL DR	57.-3-16	50.00 *
056	0000561920	WALSH	7 POMMEL DR	57.-3-17	50.00 *
056	0000561930	CHIPPENDALE, GARY & TH	9 POMMEL DR	57.-3-18	50.00 *
056	0000561940	DESANTIS, STEPHEN	11 POMMEL DR	57.-3-19	50.00 *
056	0000561950	SCHEPPY, WILLIAM & MAR	13 POMMEL DR	57.-3-20	50.00 *
056	0000561960	BARBOSA-RIVERA, LINDA	15 POMMEL DR	57.-3-21	50.00 *
056	0000561970	WILCOX, JOHN & JOANNE	17 POMMEL DR	57.-3-22	50.00 *
056	0000561980	BADILLO, ROBERT	19 POMMEL DR	57.-3-23	50.00 *
056	0000561990	BENJAMIN, BARBARA	21 POMMEL DR	57.-3-24	50.00 *
056	0000562000	VALENTINE, FRED	23 POMMEL DR	57.-3-25	50.00 *
056	0000562010	MARCHIONE, RICHARD	28 LANCER DR	57.-3-26	50.00 *
056	0000562020	MILLER, EDWARD	2 STIRRUP DR	57.-4-1	50.00 *
056	0000562030	ELIAS, RICHARD	10 POMMEL DR	57.-4-2	50.00 *
056	0000562040	LAUBSCHER, FRANCIS & J	8 POMMEL DR	57.-4-3	50.00 *
056	0000562050	MAGUIRE, MICHAEL & CAT	6 POMMEL DR	57.-4-4	50.00 *
056	0000562060	ROBERTS, MARY AICE/KRON	4 POMMEL DR	57.-4-5	50.00 *
056	0000562070	EVANS, JOHN O & BETTY	2 POMMEL DR	57.-4-6	50.00 *
056	0000562080	ROBERTS, THOMAS	5 BRIDLE PATH	57.-4-7	50.00 *
056	0000562090	NOLAN, FRANCIS	7 BRIDLE PATH	57.-4-8	75.00 *
056	0000562100	SICOLO, ANTHONY & ELEA	24 PADDOCK PL	57.-4-9	50.00 *
056	0000562110	RIVERA, JERMAINE	26 PADDOCK PL	57.-4-10	50.00 *
056	0000562120	ADIN, MARY	28 PADDOCK PL	57.-4-11	50.00 *
056	0000562130	SIMCHOCK, PHILIP & PAT	30 PADDOCK PL	57.-4-12	50.00 *
056	0000562140	POPONIAK, MICHAEL & JO	4 STIRRUP DR	57.-4-13	50.00 *
056	0000562150	BUCHHEIT, RICHARD & JO	30 LANCER DR	57.-5-1	50.00 *
056	0000562160	ASHER, ELAINE AKA E FR	22 POMMEL DR	57.-5-2	50.00 *

TOWN OF NEWBURGH

Page: 97

<u>Dist.</u>	<u>Customer No</u>	<u>Bill To Name</u>	<u>Address</u>	<u>Tax Map No</u>	<u>Bond Units</u>
		= Inactive Account, Not counted in totals.			
056	0000562170	MAHONEY, PATRICK	20 POMMEL DR	57.-5-3	50.00 *
056	0000562180	ARGENIO, RICHARD	18 POMMEL DR	57.-5-4	50.00 *
056	0000562190	LUKACZYN, PETER & PATR	16 POMMEL DR	57.-5-5	50.00 *
056	0000562200	BELL, RALPH & JEAN	14 POMMEL DR	57.-5-6	50.00 *
056	0000562210	BIFOLCO, ALBERT	12 POMMEL DR	57.-5-7	50.00 *
056	0000562220	PACIONE, ANTHONY	1 STIRRUP DR	57.-5-8	50.00 *
056	0000562230	CORDA, LOUIS & JACQUEL	3 STIRRUP DR	57.-5-10	50.00 *
056	0000562240	EMBLER, LAWRENCE & COR	5 STIRRUP DR	57.-5-11	50.00 *
056	0000562250	MOGAVERO , GEORGE	32 PADDOCK PL	57.-5-12	50.00 *
056	0000562260	RADFORD, HARRY	48 LANCER DR	57.-5-13	50.00 *
056	0000562270	YOUNGS, DANIEL	46 LANCER DR	57.-5-14	50.00 *
056	0000562280	CECERE, STEPHEN	44 LANCER DR	57.-5-15	50.00 *
056	0000562290	BROWN, LIZA	42 LANCER DR	57.-5-16	50.00 *
056	0000562300	CAREY, ALICE	40 LANCER DR	57.-5-17	50.00 *
056	0000562310	ROSE, JAMES & PATRICIA	38 LANCER DR	57.-5-18	50.00 *
056	0000562320	GLOVER, STANLEY	36 LANCER DR	57.-5-19	50.00 *
056	0000562330	WILLIAMSON, JAMES	34 LANCER DR	57.-5-20	50.00 *
056	0000562340	CAMPION, THOMAS	32 LANCER DR	57.-5-21	50.00 *
056	0000562350	WILKINSON, DOLORES	33 LANCER DR	57.-6-1	50.00 *
056	0000562360	COLLINS, DENNIS	35 LANCER DR	57.-6-2	50.00 *
056	0000562370	JAEGER, JOAN	37 LANCER DR	57.-6-3	50.00 *
056	0000562380	MACHUCA, L & RODRIQUE	39 LANCER DR	57.-6-4	50.00 *
056	0000562390	JONES, DONZELLA/COLEMA	41 LANCER DR	57.-6-5	50.00 *
056	0000562400	WAKE, RONALD	43 LANCER DR	57.-6-6	50.00 *
056	0000562410	KIDD, DONNA / THORPE,	45 LANCER DR	57.-6-7	50.00 *
056	0000562420	SAKOW, GORDON & BONNIE	47 LANCER DR	57.-6-8	50.00 *
056	0000562430	HAGELMANN, KENNETH	49 LANCER DR	57.-6-9	50.00 *
056	0000562440	COONAN, A. & VANDUZER,	51 LANCER DR	57.-6-10	50.00 *

BOND ROLL REPORT
 PRINTED ON 07/20/2015 AT 10:48 AM
 REPORT DESCRIPTION : SECOND QUARTER -- JULY 20, 2015

TOWN OF NEWBURGH

Page: 98

<u>Dist.</u>	<u>Customer No</u>	<u>Bill To Name</u>	<u>Address</u>	<u>Tax Map No</u>	<u>Bond Units</u>
		= Inactive Account, Not counted in totals.			
056	0000562450	FULLAM, CHRISTOPHER	38 PADDOCK PL	57.-6-11	50.00 *
056	0000562460	TAYLOR, DOLORES	42 PADDOCK PL	57.-6-12	50.00 *
056	0000562470	NEUGEBAUER, STEPHEN	62 COACH LANE	57.-6-13	50.00 *
056	0000562480	WEAVER, LOUIS	60 COACH LANE	57.-6-14	50.00 *
056	0000562490	TILLMAN, JOHN	58 COACH LANE	57.-6-15	50.00 *
056	0000562500	HAIGHT, PETER	56 COACH LANE	57.-6-16	50.00 *
056	0000562510	PAGLIARO, GARY	54 COACH LANE	57.-6-17	50.00 *
056	0000562520	REITAN, MARILYN	52 COACH LANE	57.-6-18	50.00 *
056	0000562530	MCARDLE, BRIAN	50 COACH LANE	57.-6-19	50.00 *
056	0000562540	SHACKLETON, SAMUEL	48 COACH LANE	57.-6-20	50.00 *
056	0000562550	HAUSER / VILLEDA	46 COACH LANE	57.-6-21	50.00 *
056	0000562560	RUFFNER IV, C & SAVAGE	44 COACH LANE	57.-6-22	50.00 *
056	0000562570	TRAVIS, KENNETH	42 COACH LANE	57.-6-23	50.00 *
056	0000562580	LAUTERBORN, KATHLEEN	30 POMMEL DR	57.-6-24	50.00 *
056	0000562590	RUSSO, JOHN	28 POMMEL DR	57.-6-25	50.00 *
056	0000562600	COTTON, LAURA	4 TROTTER LANE	57.-7-1	50.00 *
056	0000562610	MYERS, PATRICK	23 COACH LANE	57.-7-2	50.00 *
056	0000562620	FRANKE, SUSAN J	25 COACH LANE	57.-7-3	50.00 *
056	0000562630	GUGLIOTTA, MARIE & DEA	27 COACH LANE	57.-7-4	50.00 *
056	0000562640	SMOLINSKI, WAYNE	29 COACH LANE	57.-7-5	50.00 *
056	0000562650	WILLIAMS, JOHN	31 COACH LANE	57.-7-6	50.00 *
056	0000562660	LORENZO, ORLANDO	33 COACH LANE	57.-7-7	50.00 *
056	0000562670	CUMMO/BACCARO	35 COACH LANE	57.-7-15	50.00 *
056	0000562680	SANTIAGO, REYNALDO	37 COACH LANE	57.-7-16.1	50.00 *
056	0000562690	BACCARO, BRUCE	39 COACH LANE	57.-7-17	50.00 *
056	0000562700	O'NIELL, DENNIS	41 COACH LANE	57.-7-18.1	50.00 *
056	0000562710	GOETZE, DANIEL	43 COACH LANE	57.-7-19	50.00 *
056	0000562720	WINTERS, LATISHA	45 COACH LANE	57.-7-20	50.00 *

BOND ROLL REPORT
 PRINTED ON 07/20/2015 AT 10:48 AM
 REPORT DESCRIPTION : SECOND QUARTER -- JULY 20, 2015

TOWN OF NEWBURGH

Page: 99

<u>Dist.</u>	<u>Customer No</u>	<u>Bill To Name</u>	<u>Address</u>	<u>Tax Map No</u>	<u>Bond Units</u>
		= Inactive Account, Not counted in totals.			
056	0000562730	SANTIAGO, ISRAEL	47 COACH LANE	57.-7-21	50.00 *
056	0000562740	REYNOLDS, FRANK	49 COACH LANE	57.-7-22	50.00 *
056	0000562750	ZUNIGA, FREDDIE	51 COACH LANE	57.-7-23	50.00 *
056	0000562760	WILLIAMS, JAMES R	53 COACH LANE	57.-7-24	50.00 *
056	0000562770	TRAVIS, JOHN	55 COACH LANE	57.-7-25	50.00 *
056	0000562780	CLARK, JOHN	57 COACH LANE	57.-7-26	50.00 *
056	0000562790	ADAMS, ELWOOD & BARBAR	59 COACH LANE	57.-7-27	50.00 *
056	0000562800	MAISONET, NADYA	61 COACH LANE	57.-7-28	50.00 *
056	0000562810	ASANTE, MERCY	63 COACH LANE	57.-7-29	50.00 *
056	0000562820	SIMOE, ARMANDO	65 COACH LANE	57.-7-30	50.00 *
056	0000562830	MELZER, PAUL	67 COACH LANE	57.-7-31	50.00 *
056	0000562840	BOUCHARD, NORMAN	69 COACH LANE	57.-7-32	50.00 *
056	0000562850	CROSS, FREDERICK	71 COACH LANE	57.-7-33	50.00 *
056	0000562860	BONILLA, PEDRO	73 COACH LANE	57.-7-34	50.00 *
056	0000562870	MOTT, JAMES & TRACY	9 STIRRUP DR	58.-1-1	50.00 *
056	0000562880	BATH, RONALD & KATHLEE	11 STIRRUP DR	58.-1-2	50.00 *
056	0000562890	FRY	13 STIRRUP DR	58.-1-3	50.00 *
056	0000562900	ANDERSON, JANICE	15 STIRRUP DR	58.-1-4	50.00 *
056	0000562910	BAXTER, LORI	17 STIRRUP DR	58.-1-5	50.00 *
056	0000562920	MC DONALD, SUSAN	19 STIRRUP DR	58.-1-6	50.00 *
056	0000562930	MARESCO, CAROL	21 STIRRUP DR	58.-1-7	50.00 *
056	0000562940	MONACO, MARY B	70 COACH LANE	58.-1-8	50.00 *
056	0000562950	SCHUSTER, GERALD	68 COACH LANE	58.-1-9	50.00 *
056	0000562960	GALLO, ALEX	66 COACH LANE	58.-1-10	50.00 *
056	0000562970	DAVIS, MARTIN & JO ANN	1 PALOMINO TERR	58.-1-11	50.00 *
056	0000562980	WALTERS, DERRICK	3 PALOMINO TERR	58.-1-12	50.00 *
056	0000562990	PITTMAN, JAY	5 PALOMINO TERR	58.-1-13	50.00 *
056	0000563000	CORWIN, JOHN	4 PALOMINO TERR	58.-1-14	50.00 *

BOND ROLL REPORT
 PRINTED ON 07/20/2015 AT 10:48 AM
 REPORT DESCRIPTION : SECOND QUARTER -- JULY 20, 2015

TOWN OF NEWBURGH

Page: 100

<u>Dist.</u>	<u>Customer No</u>	<u>Bill To Name</u>	<u>Address</u>	<u>Tax Map No</u>	<u>Bond Units</u>
		= Inactive Account, Not counted in totals.			
056	0000563010	TIMKE, MICHELLE & ROBE	2 PALOMINO TERRACE	58.-1-15	50.00 *
056	0000563020	KING, LAWRENCE	64 COACH LANE	58.-1-16	50.00 *
056	0000563030	JAFFEE, STEPHEN & MARY	39 PADDOCK PL	58.-1-17	50.00 *
056	0000563040	TERWILLIGER, YVONNE	37 PADDOCK PL	58.-1-18	50.00 *
056	0000563050	STEWART, WALTER & MARG	35 PADDOCK PL	58.-1-19	50.00 *
056	0000563060	MANN, THOMAS & SUSAN	9 BRIDLE PATH	58.-2-1	75.00 *
056	0000563070	BONNITO, SCARLET	11 BRIDLE PATH	58.-2-2	50.00 *
056	0000563080	DISCIGLIO, PATRICK	13 BRIDLE PATH	58.-2-3	50.00 *
056	0000563090	BERNARD, DOLORES	15 BRIDLE PATH	58.-2-4	75.00 *
056	0000563100	MILLAN, TANYA	17 BRIDLE PATH	58.-2-5	50.00 *
056	0000563110	PEET, PARRY DR	19 BRIDLE PATH	58.-2-6	50.00 *
056	0000563120	UNDERHILL, TIM	21 BRIDLE PATH	58.-2-7	50.00 *
056	0000563130	EMBLER, GORDON	23 BRIDLE PATH	58.-2-8	50.00 *
056	0000563140	SLUJTNER, JAMES	25 BRIDLE PATH	58.-2-9	50.00 *
056	0000563150	KRAMER HOWARD-GABRIEL	27 BRIDLE PATH	58.-2-10	50.00 *
056	0000563160	SANTIAGO, JULIA	72 COACH LANE	58.-2-11	50.00 *
056	0000563170	VLASHI, ILIR	18 STIRRUP DR	58.-2-12	50.00 *
056	0000563180	MARCINAK, MELANIE	16 STIRRUP DR	58.-2-13	50.00 *
056	0000563190	JONES, JOHN P	14 STIRRUP DR	58.-2-14	75.00 *
056	0000563200	DAVIDIAN & BARBIERI	12 STIRRUP DR	58.-2-15	50.00 *
056	0000563210	GEHLHOFF, ROBERT & KRI	10 STIRRUP DR	58.-2-16	50.00 *
056	0000563220	EDWARDS, MARVIN & NANC	1 SPUR TERR	58.-2-17	50.00 *
056	0000563230	BUCKES, CHRISTOPHER/TA	3 SPUR TERRACE	58.-2-18	50.00 *
056	0000563240	HAAS, GARY	5 SPUR TERR	58.-2-19	50.00 *
056	0000563250	DUSO, WILLIAM F	6 SPUR TERR	58.-2-20	50.00 *
056	0000563260	OBRLEN, KENNETH & NANC	4 SPUR TERR	58.-2-21	50.00 *
056	0000563270	GARCIA, RALPH & LINDA	8 STIRRUP DR	58.-2-22	50.00 *
056	0000563280	RODRIQUEZ, JOHN	6 STIRRUP DR	58.-2-23	50.00 *

TOWN OF NEWBURGH

Page: 101

Dist.	Customer No	Bill To Name	Address	Tax Map No	Bond Units
= Inactive Account, Not counted in totals.					
056	0000563290	SAILER, BARBARA	29 PADDOCK PL	58.-2-24	50.00 *
056	0000563300	PAGAN, BARBARA	27 PADDOCK PL	58.-2-25	50.00 *
056	0000563310	SZELI, ROBERT & SUZANN	25 PADDOCK PL	58.-2-26	50.00 *
056	0000563320	RADOVANOVICH, STEPH &	23 PADDOCK PL	58.-2-27	50.00 *
056	0000563330	TALLIE, WILLIE & SADDI	13 PADDOCK PL	58.-3-1	50.00 *
056	0000563340	STUMPF, EDWIN	3 CARRIAGE DR	58.-3-2	50.00 *
056	0000563350	TURSO, ROBERT	5 CARRIAGE DR	58.-3-3	50.00 *
056	0000563360	SARRA, JOSEPH	7 CARRIAGE DR	58.-3-4	50.00 *
056	0000563370	GARLING, DEBRA/STAPLETO	9 CARRIAGE DR	58.-3-5	50.00 *
056	0000563380	MARTIN, ANTHONY	11 CARRIAGE DR	58.-3-6	50.00 *
056	0000563390	TRAVIS, RICHARD	13 CARRIAGE DR	58.-3-7	50.00 *
056	0000563400	GIRAUDIN, GLENN & ANN	15 CARRIAGE DR	58.-3-8	50.00 *
056	0000563410	MONACO, GESIDIO	17 CARRIAGE DR	58.-3-9	50.00 *
056	0000563420	COOK, FRANK	19 CARRIAGE DR	58.-3-10	50.00 *
056	0000563430	CSORBA, ALEXANDER	21 CARRIAGE DR	58.-3-11	50.00 *
056	0000563440	HAGOPIAN, RICHARD	23 CARRIAGE DR	58.-3-12	50.00 *
056	0000563450	JERSEY, JOHN	25 CARRIAGE DR	58.-3-13	50.00 *
056	0000563460	HAYDEN, JOE	27 CARRIAGE DR	58.-3-14	50.00 *
056	0000563470	BUNDOR, SAHR	74 COACH LANE	58.-3-15	50.00 *
056	0000563480	ROBINSON, ORAIS	36 BRIDLE PATH	58.-3-16	50.00 *
056	0000563490	MONAHAN, JEROME	34 BRIDLE PATH	58.-3-17	50.00 *
056	0000563500	HIGGINS, JOHN	32 BRIDLE PATH	58.-3-18	50.00 *
056	0000563510	SCHWARZBECK, RICHARD	30 BRIDLE PATH	58.-3-19	50.00 *
056	0000563520	SHAPIRO, EVELYN	28 BRIDLE PATH	58.-3-20	50.00 *
056	0000563530	PAWLICZAK, JOHN	26 BRIDLE PATH	58.-3-21	50.00 *
056	0000563540	CIMORELLI-HITA, B A	24 BRIDLE PATH	58.-3-22	50.00 *
056	0000563550	SACKS, RONALD	22 BRIDLE PATH	58.-3-23	50.00 *
056	0000563560	MAGUIRE, HUGH	20 BRIDLE PATH	58.-3-24	50.00 *

TOWN OF NEWBURGH

Page: 102

<u>Dist.</u>	<u>Customer No</u>	<u>Bill To Name</u>	<u>Address</u>	<u>Tax Map No</u>	<u>Bond Units</u>
		= Inactive Account, Not counted in totals.			
056	0000563570	WILLIAMS, GERALD	18 BRIDLE PATH	58.-3-25	50.00 *
056	0000563580	WINSTANLEY, FLORENCE	16 BRIDLE PATH	58.-3-26	50.00 *
056	0000563590	PALMER, BARBARA	14 BRIDLE PATH	58.-3-27	50.00 *
056	0000563600	BRYANT, MARY L	17 PADDOCK PL	58.-3-28	50.00 *
056	0000563610	MCDERMOTT, CAROLE	11 PADDOCK PL	58.-4-1	50.00 *
056	0000563660	MILLER, KENNETH	11 SADDLE PL	58.-4-4	50.00 *
056	0000563670	MASSINGALE	9 SADDLE PL	58.-4-5	50.00 *
056	0000563680	PADILLA, LYDIA	7 SADDLE PL	58.-4-6	50.00 *
056	0000563690	BRUZZO, LOUIS & MELANI	5 SADDLE PL	58.-4-7	50.00 *
056	0000563700	HILL, HARRY J JR	1 SADDLE PL	58.-4-8	50.00 *
056	0000563710	ROSSI, JEROME	14 CARRIAGE DR	58.-4-9	50.00 *
056	0000563720	HARDING, DONALD	12 CARRIAGE DR	58.-4-10	50.00 *
056	0000563730	BOYER, CAROL A	10 CARRIAGE DR	58.-4-11	50.00 *
056	0000563740	OLIANSKY, ARTHUR	8 CARRIAGE DR	58.-4-12	50.00 *
056	0000563750	VARGAS, DAVID	6 CARRIAGE DR	58.-4-13	50.00 *
056	0000563760	PARKER, JEFFREY R	4 CARRIAGE DR	58.-4-14	50.00 *
056	0000563800	MASCITELLI, JACQUELINE	2 SADDLE PL	58.-5-1	50.00 *
056	0000563810	OSTRANDER, SUZANNE	4 SADDLE PL	58.-5-2	50.00 *
056	0000563820	DELMONICO, PETER	94 COACH LANE	58.-5-3	50.00 *
056	0000563830	BITTNER, RONALD J	92 COACH LANE	58.-5-4	50.00 *
056	0000563840	MILLS	90 COACH LANE	58.-5-5	50.00 *
056	0000563850	DETZ, NANCY	88 COACH LANE	58.-5-6	50.00 *
056	0000563860	CANFIELD, WARREN & CAR	86 COACH LANE	58.-5-7	50.00 *
056	0000563870	SAVERCOOL, SUSAN E & LAW	84 COACH LANE	58.-5-8	50.00 *
056	0000563880	DOMICZEK, LINDA	82 COACH LANE	58.-5-9	75.00 *
056	0000563890	MCLEAN, WILLIAM	80 COACH LANE	58.-5-10	50.00 *
056	0000563900	INTERMESOLI, LOUIS	78 COACH LANE	58.-5-11	50.00 *
056	0000563910	OLSEN, ROBERT N	76 COACH LANE	58.-5-12	50.00 *

BOND ROLL REPORT
 PRINTED ON 07/20/2015 AT 10:48 AM
 REPORT DESCRIPTION : SECOND QUARTER -- JULY 20, 2015

TOWN OF NEWBURGH

Page: 103

Dist.	Customer No	Bill To Name	Address	Tax Map No	Bond Units
= Inactive Account, Not counted in totals.					
056	0000563920	MOHRMAN	28 CARRIAGE DR	58.-5-13	50.00 *
056	0000563930	COLOMBO, ANTHONY & MAR	2 PONY TERR	58.-5-14	50.00 *
056	0000563940	RODRIGUEZ, TRACEY	4 PONY TERR	58.-5-15	50.00 *
056	0000563950	KELLMULLER, CHRIS	6 PONY TERR	58.-5-16	50.00 *
056	0000563960	SARLE, PAULA	5 PONY TERR	58.-5-17	50.00 *
056	0000563970	KARAGEORGE, STEPHEN MR	3 PONY TERR	58.-5-18	50.00 *
056	0000563980	MULLER, MANFRED JR	1 PONY TERR	58.-5-19	50.00 *
056	0000563990	MELVILLE, RICHARD	22 CARRIAGE DR	58.-5-20	50.00 *
056	0000564000	COFFEY, DANIEL	20 CARRIAGE DR	58.-5-21	50.00 *
056	0000564010	BARRY, JAMES	75 COACH LANE	58.-6-1	50.00 *
056	0000564020	POTT, JUNE	77 COACH LANE	58.-6-2	50.00 *
056	0000564030	DAVERSA, DENNIS & ROSE	79 COACH LANE	58.-6-3	50.00 *
056	0000564040	WADE, JAMES & BERNADET	81 COACH LANE	58.-6-4	50.00 *
056	0000564050	BAKER, CHARLES	83 COACH LANE	58.-6-5	50.00 *
056	0000564060	BAKER, BRUCE	85 COACH LANE	58.-6-6	50.00 *
056	0000564070	LAWRENCE, WILLIAM	87 COACH LANE	58.-6-7	50.00 *
056	0000564080	RAFFERTY, TERRANCE	89 COACH LANE	58.-6-8	50.00 *
056	0000564090	MAIORANO, MICHAEL S	91 COACH LANE	58.-6-9	50.00 *
056	0000564100	MOORE, GEORGE	93 COACH LANE	58.-6-10	50.00 *
056	0000564110	CROWTHER, WILLIAM	95 COACH LANE	58.-6-11	50.00 *
056	0000564120	DONNEGAN, HUGHE	97 COACH LANE	58.-6-12	50.00 *
056	0000564130	BERA, MILDRED R	99 COACH LANE	58.-6-13	50.00 *
056	0000564140	TRUNCALE, MICHAEL	101 COACH LANE	58.-6-14	50.00 *
056	0000564150	MONTALVO	103 COACH LANE	58.-6-15	50.00 *
056	0000564160	RICHICHI, SUSAN	105 COACH LANE	58.-6-16	50.00 *
056	0000564170	CRAWFORD, RUSSELL	107 COACH LANE	58.-6-17	50.00 *
056	0000564180	NAPOLI, ORAZIO	109 COACH LANE	58.-6-18	75.00 *
056	0000564190	SMOLENSKI, HENRY	111 COACH LANE	58.-6-19	50.00 *

TOWN OF NEWBURGH

Page: 104

Dist.	Customer No	Bill To Name	Address	Tax Map No	Bond Units
= Inactive Account, Not counted in totals.					
056	0000564200	CHEERS, MARY	113 COACH LANE	58.-6-20	50.00 *
056	0000564210	CREARY, NEGASH	115 COACH LANE	58.-6-21	50.00 *
056	0000564220	PALMER, RUTH E	117 COACH LANE	58.-6-22	50.00 *
056	0000564230	SCOTT, TERRANCE	119 COACH LANE	58.-6-23	50.00 *
056	0000564240	KERIN, MICHAEL	121 COACH LANE	58.-6-24	50.00 *
056	0000564250	VASQUEZ, IVETTE	123 COACH LANE	58.-6-25	50.00 *
056	0000564260	SPREER, PAMELA	125 COACH LANE	58.-6-26	50.00 *
056	0000564270	MASTEN, THOMAS	127 COACH LANE	58.-6-27	50.00 *
056	0000564280	CHONG, MAURICE	129 COACH LANE	58.-6-28	50.00 *
056	0000564290	NORTON, JOSEPH & JESSI	129 COACH LANE	58.-6-29	50.00 *
056	0000564300	SAJID, ALAN	133 COACH LANE	58.-6-30	50.00 *
056	0000564310	SMITH, ROBERT & MARGUE	10 SADDLE PL	58.-6-31	50.00 *
056	0000566101	BOARD OF EDUCATION	124 MEADOW HILL RD	60.-1-10	3,803.00 *
056	0000566121	GIDDENS, RALPH	118 MEADOW HILL RD	60.-1-11	50.00 *
056	0000566131	COSGROVE, DAVID	114 MEADOW HILL RD	60.-1-12.1	50.00 *
056	0000568014	NICHOLS, ADELA	174 FLETCHER DR NO	86.-1-68.3	50.00 *
056	0000568013	FIGUEROA, TONY & DENIS	172 FLETCHER DR NO	86.-1-68.4	75.00 *

Total No of Accts This Dist. ==>>> 0
 Total Units This District ==>>>>>> 0

District 057 17K Union Ave Sewer Bond

057	0000570010	RT 300 NEWBURGH PARTNE	RT 17K	95.-1-8	250.00
057	0000570050	RATAN NEWBURGH LLC	RT 300 RAMADA INN	95.-1-14.21	3,344.00
057	0000570060	GILLS NEWBURGH INC DEN	1053 UNION AVE	95.-1-14.221	274.00
057	0000570070	SUPER 8 NEWBURGH	1053 UNION AVE (B)	95.-1-14.222	1,657.00
057	0000570100	WABNO HOSPITALITIES	90 RT 17K	95.-1-16	1,925.00
057	0000570115	CLARION RESTAURANT	90 RT 17K	95.-1-17	50.00
057	0000570125	KRITIKOS DINER CORP	82 RT 17K	95.-1-21	25.00

TOWN OF NEWBURGH
JOINT SEWER DISTRICT CONSOLIDATION
AGREEMENT

EXHIBIT O

GIDNEY SEWER DISTRICT

LIST OF TAX MAP NUMBERS FOR
PARCELS IN GIDNEY
SEWER DISTRICT

BOND ROLL REPORT

PRINTED ON 07/20/2015 AT 10:48 AM

REPORT DESCRIPTION : SECOND QUARTER -- JULY 20, 2015

TOWN OF NEWBURGH

Page: 54

Dist.	Customer No	Bill To Name	Address	Tax Map No	Bond Units
= Inactive Account, Not counted in totals.					
052	0000529935	BONDO, TOM	20 BRIGHTON DR	124.-1-1./135	50.00
052	0000529936	JACKSON-BOVELLE, DANIEL	20 BRIGHTON DR	124.-1-1./136	50.00
052	0000529937	SEIGERMAN, STEVE	18 BRIGHTON DR	124.-1-1./137	50.00
052	0000529938	LAUFFER, EDWARD & JOY	18 BRIGHTON DR	124.-1-1./138	50.00
052	0000529939	SCOTT, JOAN	18 BRIGHTON DR	124.-1-1./139	50.00
052	0000529940	ROSARIO, NIKKIA	18 BRIGHTON DR	124.-1-1./140	50.00
052	0000529941	CELARISTE, GUY	18 BRIGHTON DR	124.-1-1./141	50.00
052	0000529942	VERA, LISSETTE	18 BRIGHTON DR	124.-1-1./142	50.00
052	0000529943	BURKE, ALFONSO/EDMONDSON	16 BRIGHTON DR	124.-1-1./143	50.00
052	0000529944	RAUSENBERGER, NICHOLAS	16 BRIGHTON DR	124.-1-1./144	50.00
052	0000529945	BEDENBAUGA, LEISHA	16 BRIGHTON DR	124.-1-1./145	50.00
052	0000529946	BROWN, SHERIKA	18 BRIGHTON DR	124.-1-1./146	50.00
052	0000529947	VALENTINE, BECKY	16 BRIGHTON DR	124.-1-1./147	50.00
052	0000529948	KAUFMAN, MILTON & AMY	16 BRIGHTON DR	124.-1-1./148	50.00
052	0000529949	MAGUR, MICHAEL/STOKOWS	14 BRIGHTON DR	124.-1-1./149	50.00
052	0000529950	OLIVER, NATHANIEL	14 BRIGHTON DR	124.-1-1./150	50.00
052	0000529951	DEMEO, PAUL	14 BRIGHTON DR	124.-1-1./151	50.00
052	0000529952	ROSE, MARSHALL	14 BRIGHTON DR	124.-1-1./152	50.00
052	0000529953	DAWSON, KENTISH & MELI	14 BRIGHTON DR	124.-1-1./153	50.00
052	0000529954	MADELL, ALAN	14 BRIGHTON DR	124.-1-1./154	50.00
Total No of Accts This Dist. ==>>> 849					
Total Units This District =====>> 54574					

District 053 Gidney Sewer Bond

053	0000530030	FOSTERTOWN SCHOOL	364 FOSTERTOWN RD	17.-4-2	920.00 *
053	0000530080	PASKO, THOMAS	8 BRANDYWINE CROSSING	17.-4-4	50.00 *
053	0000530190	BUNCH, EDWARD & KIM	4 VALLEY FORGE RD	17.-4-5	50.00 *
053	0000530200	SARVIS, GEORGE	6 BRANDYWINE CROSSING	17.-4-6.2	50.00 *

TOWN OF NEWBURGH

Page: 55

Dist.	Customer No	Bill To Name	Address	Tax Map No	Bond Units
= Inactive Account, Not counted in totals.					
053	0000530090	PETRILLO-BAIR, KATHLEE	362 FOSTERTOWN RD	17.-4-7	63.00 *
053	0000530850	KALUCZKY, CLAIRE	4 CHADS FORD LANE	19.-1-15	50.00 *
053	0000530860	HUDSON VALLEY DDSO	2 CHADS FORD LANE	19.-1-16	50.00 *
053	0000530870	LINO, MARITZA	6 VALLEY FORGE RD	19.-1-17	50.00 *
053	0000530880	GETZ, ARTHUR	6 STILLWATER LANE	19.-1-18	50.00 *
053	0000530890	FAIRBANKS, JAMES	4 STILLWATER LANE	19.-1-19.1	50.00 *
053	0000530900	BENTON, LEIGH	2 STILLWATER LANE	19.-1-20	50.00 *
053	0000530920	GAMMA, ELENA	27 BRANDYWINE CROSSING	19.-1-22	50.00 *
053	0000530930	SWENDSEN, JOHN	29 BRANDYWINE CROSSING	19.-1-23	50.00 *
053	0000530940	BENZINGER, JOSEPH	3 SARATOGA RD	19.-1-24.1	50.00 *
053	0000530950	RIVERA	5 SARATOGA RD	19.-1-24.2	50.00 *
053	0000530960	COHEN, DAVID	9 SARATOGA RD	19.-1-27	50.00 *
053	0000530970	WEST, RICHARD	15 SARATOGA RD	19.-1-28	50.00 *
053	0000530980	DECATERINA, MICHAEL & C	19 SARATOGA RD	19.-1-29	50.00 *
053	0000530990	WAXMAN, DAVID	29 SARATOGA RD	19.-1-30	50.00 *
053	0000531000	DEADERICK & LAVERNE	31 SARATOGA RD	19.-1-31	50.00 *
053	0000531010	JOO, CORNELL	37 SARATOGA RD	19.-1-32	50.00 *
053	0000531020	MUSHILT, MICHELLE	39 SARATOGA RD	19.-1-33	50.00 *
053	0000531030	NENNI, JAMES JR	43 SARATOGA RD	19.-1-34	50.00 *
053	0000531040	WALLACE, DWAYNE	47 SARATOGA RD	19.-1-35	50.00 *
053	0000531050	RIVERA, GERALD	51 SARATOGA RD	19.-1-36	50.00 *
053	0000531060	SANCHEZ, MAIRA	55 SARATOGA RD	19.-1-37	50.00 *
053	0000531070	CAPICOTTO, ANNA	57 SARATOGA RD	19.-1-38	50.00 *
053	0000531080	GALLAGHER, RAYMOND	61 SARATOGA RD	19.-1-39	75.00 *
053	0000531090	ACOSTA, EILEEN	67 SARATOGA RD	19.-1-40	50.00 *
053	0000531100	O'DONNELL, GAIL	69 SARATOGA RD	19.-1-41	50.00 *
053	0000530510	DEERCREEK CORPORATION	DEERCREEK	19.-1-42	265.00 *
053	0000531210	NOONAN, MARY	4 SARATOGA RD	19.-2-1	50.00 *

BOND ROLL REPORT
 PRINTED ON 07/20/2015 AT 10:48 AM
 REPORT DESCRIPTION : SECOND QUARTER -- JULY 20, 2015

TOWN OF NEWBURGH

Page: 56

<u>Dist.</u>	<u>Customer No</u>	<u>Bill To Name</u>	<u>Address</u>	<u>Tax Map No</u>	<u>Bond Units</u>
= Inactive Account, Not counted in totals.					
053	0000531220	D'ALFONSO, CLAUDIO	8 BUNKER HILL RD	19.-2-2	50.00 *
053	0000531230	MARTIN, WILLIAM	10 BUNKER HILL RD	19.-2-3	50.00 *
053	0000531240	VASQUEZ, KATHLEEN	12 BUNKER HILL RD	19.-2-4	50.00 *
053	0000531250	WRIGHT, DENISE	14 BUNKER HILL RD	19.-2-5	50.00 *
053	0000531260	TOMPSON, LESLIE	16 BUNKER HILL RD	19.-2-6	50.00 *
053	0000531270	D'ANGELICO, LORENZO	43 BRANDYWINE CROSSING	19.-2-7	50.00 *
053	0000531280	VILLANO, TODD	39 BRANDYWINE CROSSING	19.-2-8	50.00 *
053	0000531290	SILTZ, LEO	37 BRANDYWINE CROSSING	19.-2-9	50.00 *
053	0000531300	TAYLOR, DAVID	35 BRANDYWINE CROSSING	19.-2-10	50.00 *
053	0000531310	SANTISE, DOMINICK	31 BRANDYWINE CROSSING	19.-2-11	50.00 *
053	0000531320	SPRAGUE, BRIAN	6 BUNKER HILL RD	19.-2-12	50.00 *
053	0000531330	CURNOW, CYNTHIAD	9 STILLWATER LANE	19.-3-1	50.00 *
053	0000531340	MARTINEZ, BRENDA	3 STILLWATER LANE	19.-3-2	75.00 *
053	0000531350	SCHAFFER, ROBERT	1 STILLWATER LANE	19.-3-3	50.00 *
053	0000531360	ALAMIA, FRANK	24 BRANDYWINE CROSSING	19.-3-4	50.00 *
053	0000531370	VERLEZZA, ANTHONY	26 BRANDYWINE CROSSING	19.-3-5	50.00 *
053	0000531380	COSTANZO, RONALD	28 BRANDYWINE CROSSING	19.-3-6	50.00 *
053	0000531390	WOODILL, ROBERT	30 BRANDYWINE CROSSING	19.-3-7	50.00 *
053	0000531400	TEALL, LISA & EDWIN	32 BRANDYWINE CROSSING	19.-3-8	50.00 *
053	0000531410	BREM, LINDA	34 BRANDYWINE CROSSING	19.-3-9	50.00 *
053	0000531430	VAZQUEZ, CARMEN	38 BRANDYWINE CROSSING	19.-4-2	53.00 *
053	0000531440	PINEIRO, RAMON SR	36 CHADS FORD LANE	19.-4-3	58.00 *
053	0000531450	EDWARDS, FAVEL	30 CHADS FORD LANE	19.-4-4	65.00 *
053	0000531460	KANE, DEAN	26 CHADS FORD LANE	19.-4-5	55.00 *
053	0000531470	SALTARES, RAPHAEL	24 CHADS FORD LANE	19.-4-6	50.00 *
053	0000531480	FORREST, LOREN	20 CHADS FORD LANE	19.-4-7	50.00 *
053	0000531490	PENA, JAMES A & SYLVIA	1 PLYMOUTH RD	19.-4-8	50.00 *
053	0000531500	LEE, CHARLES	5 PLYMOUTH RD	19.-4-9	50.00 *

BOND ROLL REPORT
 PRINTED ON 07/20/2015 AT 10:48 AM
 REPORT DESCRIPTION : SECOND QUARTER -- JULY 20, 2015

TOWN OF NEWBURGH

Page: 57

<u>Dist.</u>	<u>Customer No</u>	<u>Bill To Name</u>	<u>Address</u>	<u>Tax Map No</u>	<u>Bond Units</u>
		= Inactive Account, Not counted in totals.			
053	0000531510	GARCIA, RICHARD & GINA	11 PLYMOUTH RD	19.-4-10	50.00 *
053	0000531520	MIERISCH, JOHN	17 PLYMOUTH RD	19.-4-11	50.00 *
053	0000531530	HUGHES, LORAINÉ	14 PLYMOUTH RD	19.-4-12	50.00 *
053	0000531540	HEALY, FREDERICK & LIN	12 PLYMOUTH RD	19.-4-13	50.00 *
053	0000531550	MILLER, JEFFREY	6 PLYMOUTH RD	19.-4-14	50.00 *
053	0000531560	WAY-PUGLIA	8 CHADS FORD LANE	19.-4-15	50.00 *
053	0000531570	MCKNIGHT, RICHARD	6 CHADS FORD LANE	19.-4-16	50.00 *
053	0000531580	MILES, MALCOLM	7 CHADS FORD LANE	19.-4-17	50.00 *
053	0000531590	DEYO, MICHAEL	15 CHADS FORD LANE	19.-4-18	50.00 *
053	0000531600	GIDDINGS, SCOTT	17 CHADS FORD LANE	19.-4-19	50.00 *
053	0000531610	RAMOS, HILARIO	21 CHADS FORD LANE	19.-4-20	50.00 *
053	0000531620	MAHER, WAYNE	25 CHADS FORD LANE	19.-4-21	50.00 *
053	0000531630	GOULDING, MAXINE	31 CHADS FORD LANE	19.-4-22	50.00 *
053	0000531640	GUZMAN, NANCY L	40 BRANDYWINE CROSSING	19.-4-23	50.00 *
053	0000531650	CUSATIS, PATRICE	44 BRANDYWINE CROSSING	19.-4-24	50.00 *
053	0000531660	BURKE, ANGELA	48 BRANDYWINE CROSSING	19.-4-25	50.00 *
053	0000531670	FUSCO, NICK & DEBBIE	50 BRANDYWINE CROSSING	19.-4-26	50.00 *
053	0000531680	EMILIAN, D	19 BUNKER HILL RD	19.-5-1	50.00 *
053	0000531690	MARTINEZ, CARLOS	17 BUNKER HILL RD	19.-5-2	50.00 *
053	0000531700	BAIN, ROLLY	15 BUNKER HILL RD	19.-5-3	50.00 *
053	0000531710	DECARLO, FRANK	11 BUNKER HILL RD	19.-5-4	50.00 *
053	0000530740	JENKINS-GREEN	5 BUNKER HILL RD	19.-5-5	50.00 *
053	0000531720	CREA, ROCCO A	3 BUNKER HILL RD	19.-5-6	50.00 *
053	0000531730	GRANT, LOGAN & DOREEN	8 SARATOGA RD	19.-5-7	50.00 *
053	0000531740	HEIDMANN, ERIC C	12 SARATOGA RD	19.-5-8	50.00 *
053	0000531750	TISKOWITZ, MICHAEL	16 SARATOGA RD	19.-5-9	50.00 *
053	0000531760	LUDVICK, JAMES	18 SARATOGA RD	19.-5-10	50.00 *
053	0000531770	MAITNER, EDWARD	22 SARATOGA RD	19.-5-11	50.00 *

BOND ROLL REPORT
 PRINTED ON 07/20/2015 AT 10:48 AM
 REPORT DESCRIPTION : SECOND QUARTER -- JULY 20, 2015

TOWN OF NEWBURGH

Page: 58

Dist.	Customer No	Bill To Name	Address	Tax Map No	Bond Units
		= Inactive Account, Not counted in totals.			
053	0000531780	STEVENS,WAYNE & MICHEL	28 SARATOGA RD	19.-5-12	50.00 *
053	0000531790	INMAN, ROSALINE	32 SARATOGA RD	19.-5-13	50.00 *
053	0000531800	LIZARDO, JOSE/SWINKUNA	36 SARATOGA RD	19.-5-14	50.00 *
053	0000531810	NEIDLINGER, NANCY	40 SARATOGA RD	19.-5-15	50.00 *
053	0000532860	CULP, RONALD	58 WELLS RD	39.-1-12.1	50.00 *
053	0000532865	HENDERSON, WILLIAM	60 WELLS RD	39.-1-12.2	50.00 *
053	0000532870	LASTOWSKI, EDWARD	62 WELLS RD	39.-1-12.3	50.00 *
053	0000532875	AZZINARO, WARREN	50 WELLS RD	39.-1-12.41	75.00 *
053	0000532880	NEGRON, LUCY	48 WELLS RD	39.-1-12.42	75.00 *
053	0000532885	MASON, JOAN/GIDA, MARI	46 WELLS RD	39.-1-12.43	75.00 *
053	0000532890	R & K REAL ESTATE MGT	WELLS RD	39.-1-12.44	200.00 *
053	0000533550	CFB REALTY LLC	121 WELLS RD	39.-1-19	80.00 *
053	0000533595	ROSSI, SALVATORE	WELLS RD	39.-1-20.1	50.00 *
053	0000533590	PICARD, HOWARD III	112 WELLS RD	39.-1-20.2	68.00 *
053	0000533610	TARSIO, PATRICK	283 FOSTERTOWN RD	39.-1-21.1	240.00 *
053	0000533630	WAGNER, RAYMOND	100 WELLS RD	39.-1-21.2	75.00 *
053	0000534160	MID-HUDSON PK MGM	5 ROBIN RD B&G TR PK	39.-1-42	1,180.00 *
053	0000534260	HOKANSON, LUCY ANN	156 BREWER RD	39.-1-43	50.00 *
053	0000534310	BUTLER, BRIAN	29 OLD NO PLANK RD	39.-1-45	139.00 *
053	0000533075	MONAHAN, ANNE	45 WELLS RD	39.-1-99	126.00 *
053	0000533080	BRUSCHETTI, JAMES	55 WELLS RD	39.-1-100	58.00 *
053	0000533085	PALMER, CHERYL	59 WELLS RD	39.-1-101	58.00 *
053	0000533090	LICHWICK, JOSEPH B	WELLS RD	39.-1-102.1	50.00 *
053	0000533091	C & R ENTERPRISE	WELLS RD	39.-1-102.2	25.00 *
053	0000533095	LONGINOTT, DAVID	34 NEW RD	39.-1-103.1	128.00 *
053	0000533100	NY BUILD LLC	WELLS RD	39.-1-103.2	157.00 *
053	0000533110	NY BUILD LLC	WELLS RD	39.-1-103.3	98.00 *
053	0000533120	NY BUILD LLC	WELLS RD	39.-1-103.4	40.00 *

TOWN OF NEWBURGH

Page: 59

Dist.	Customer No	Bill To Name	Address	Tax Map No	Bond Units
= Inactive Account, Not counted in totals.					
053	0000534770	COLLECTION BUREAU OF H	155 NO PLANK RD	41.-1-5.1	171.00 *
053	0000534810	LANDMAN PROPERTIES	151 NO PLANK RD	41.-1-7	147.00 *
053	0000534930	CHAMPION, ARTHUR	1 CHAMPS DR	41.-2-13	50.00 *
053	0000534940	HAUSSMAN, BILL	152 NO PLANK RD	41.-2-15.1	135.00 *
053	0000534950	PATTERSON RLTY OF NBG	248 NO PLANK RD	41.-2-15.2	173.00 *
053	0000534970	GIRONDA, BERNADETTE	158 NO PLANK RD	41.-2-17	198.00 *
053	0000534980	NFM, LLC	OLD NO PLANK RD	41.-2-18.1	129.00 *
053	0000535105	HUYNH, D	1 TOLLHOUSE COURT	41.-3-24	50.00 *
053	0000535110	BELLO, CHARLIE	5 TOLLHOUSE CT	41.-3-25	50.00 *
053	0000535115	MCCAFFERTY, AMBER	7 TOLLHOUSE CT	41.-3-26	50.00 *
053	0000535120	JOHNSON	11 TOLLHOUSE COURT	41.-3-27	50.00 *
053	0000535125	TORRES, VICTOR	15 TOLLHOUSE COURT	41.-3-28	50.00 *
053	0000535130	ST CLAIR, ROBERT	17 TOLLHOUSE COURT	41.-3-29	50.00 *
053	0000535135	DUBALDI, PETER	19 TOLLHOUSE COURT	41.-3-30	50.00 *
053	0000534270	LAROCCA, GUY	18 OLD SO PLANK RD	41.-3-31	375.00 *
053	0000535730	PLANK PROPERTIES, INC.	ST HWY 32	42.-1-1.2	205.00 *
053	0000535910	TILLSON CORP	NO PLANK RD	42.-1-2.22	28.00 *
053	0000535670	PLANK PROPERTIES, INC	RT 32	42.-1-3	115.00 *
053	0000535950	MCNALLY, DOUG/GAZZIGLE	2 CHAMPS DR	42.-5-1	50.00 *
053	0000535960	MARKOFF, PAUL	33 HY VUE DR	42.-5-2	50.00 *
053	0000535970	COTTEN, WILLIAM	31 HY VUE DR	42.-5-3	50.00 *
053	0000535980	MCQUINN, STEPHEN	29 HY VUE DR	42.-5-4	50.00 *
053	0000535990	MENDOZA, JAMES	27 HYVUE DR	42.-5-5	50.00 *
053	0000536000	NORTHERN, HENRY	25 HY VUE DR	42.-5-6	50.00 *
053	0000536010	RIGHTMEYER, EDWARD	23 HY VUE DR	42.-5-7	50.00 *
053	0000536020	O'HARA, KEVIN	21 HY VUE DR	42.-5-8	50.00 *
053	0000536030	PATTERSON	19 HY VUE DR	42.-5-9	50.00 *
053	0000536040	DEBRA ANN QUINONES	17 HY VUE DRIVE	42.-5-10	50.00 *

TOWN OF NEWBURGH

Page: 60

Dist.	Customer No	Bill To Name	Address	Tax Map No	Bond Units
= Inactive Account, Not counted in totals.					
053	0000536050	GANGEMI, ROBERT	15 HY VUE DR	42.-5-11	50.00 *
053	0000536060	BOUCHER, IRVAN	13 HY VUE DR	42.-5-12	50.00 *
053	0000536070	MCRAE, CHARL	11 HY VUE DR	42.-5-13	50.00 *
053	0000536080	FUENTES, JOEL	9 HYVUE DR	42.-5-14	50.00 *
053	0000536090	JENNIFER PFANNES	7 HY VUE DRIVE	42.-5-15	50.00 *
053	0000536100	BROWN, ROSA	5 HY VUE DR	42.-5-16	50.00 *
053	0000536110	NICHOLAS, MADELINE & E	3 HY VUE DR	42.-5-17	50.00 *
053	0000536120	KAHN-GAN/YOUSAF, KAURSH	1 HY VUE DR	42.-5-18	50.00 *
053	0000536130	STORAGE SOLUTIONS, LLC	NO PLANK RD	42.-5-19	25.00 *
053	0000536190	MELENDEZ, JUAN	5 KAREN COURT	42.-6-6	75.00 *
053	0000536200	ORANGE CO REHAB CT	6 KAREN COURT	42.-6-7	74.00 *
053	0000536210	ROBERTS, ANGELINA & CH	4 KAREN COURT	42.-6-8	50.00 *
053	0000536220	TORRIENTE, EUGENE	2 KAREN COURT	42.-6-9	50.00 *
053	0000536230	GREEN, CLIFTON	21 MARIAN DR	42.-6-10	50.00 *
053	0000536240	WINFIELD, EDWARD JR	23 MARIAN DR	42.-6-11	50.00 *
053	0000536250	MILLER	25 GAIL PL	42.-6-12	50.00 *
053	0000536260	EVERS, MARTIN	3 KAREN COURT	42.-6-13	50.00 *
053	0000536270	RANALDI, AMERIGO	1 KAREN COURT	42.-6-14	50.00 *
053	0000536280	MENSAH, LASSEY	17 MARIAN DR	42.-6-15	50.00 *
053	0000536290	DAVIS, RICHARD	15 MARIAN DR	42.-6-16	50.00 *
053	0000536300	FLETCHER, MARGARET	11 MARIAN DR	42.-6-17	50.00 *
053	0000536310	WINFIELD, ROBERT	9 MARIAN DR	42.-6-18	50.00 *
053	0000536320	CHAPMAN, HENRY	7 MARIAN DR	42.-6-19	50.00 *
053	0000536330	RESTO, DEBORAH	5 MARIAN DR	42.-6-20.2	50.00 *
053	0000536340	BAYER, MARGARET/RUDY, L	3 MARIAN DR	42.-6-21.1	50.00 *
053	0000536350	KOEPPER, JOHN	5 GAIL PL	42.-6-22	50.00 *
053	0000536360	FERTIL, L & WILLIAMS,	3 GAIL PL	42.-6-24	50.00 *
053	0000536500	FERMELIS, LOURDS	21 GAIL PLACE	42.-7-1	50.00 *

BOND ROLL REPORT
 PRINTED ON 07/20/2015 AT 10:48 AM
 REPORT DESCRIPTION : SECOND QUARTER -- JULY 20, 2015

TOWN OF NEWBURGH

Page: 61

<u>Dist.</u>	<u>Customer No</u>	<u>Bill To Name</u>	<u>Address</u>	<u>Tax Map No</u>	<u>Bond Units</u>
= Inactive Account, Not counted in totals.					
053	0000536510	TARSIO, CAROLE	19 GAIL PL	42.-7-2	50.00 *
053	0000536520	DEMELIO, RICHARD	17 GAIL PL	42.-7-3	50.00 *
053	0000536530	CONTI, RONALD	15 GAIL PL	42.-7-4	50.00 *
053	0000536540	PERRY, DIANA	11 GAIL PL	42.-7-5	50.00 *
053	0000536550	GARNER, LAMONT	9 GAIL PL	42.-7-6	50.00 *
053	0000536560	DAIGLE-TORRES	2 MARIAN DR	42.-7-7	50.00 *
053	0000536570	BURKS, MALCOLM	4 MARIAN DR	42.-7-8	50.00 *
053	0000536580	MUSCAT, MICHAEL G	6 MARIAN DR	42.-7-9	50.00 *
053	0000536590	GUARDIAN 81 INC/CHARLE	8 MARIAN DR	42.-7-10	50.00 *
053	0000536600	LALANE, GREGOIRE	10 MARIAN DR	42.-7-11	50.00 *
053	0000536610	RIVERA, CATHERINE	12 MARIAN DR	42.-7-12	50.00 *
053	0000536620	HENRY, TOMMY	14 MARIAN DR	42.-7-13	50.00 *
053	0000536630	FORD, BARBARA	20 GAIL PL	42.-8-1	50.00 *
053	0000536640	MALDONADO, EDDIE JR	24 GAIL PL	42.-8-2	50.00 *
053	0000536650	ROA, SAUL	22 GAIL PL	42.-8-3	50.00 *
053	0000536660	PACKER, JASON	20 GAIL PL	42.-8-4	50.00 *
053	0000536670	SMITH, CHRISTOPHER & M	18 GAIL PL	42.-8-5	75.00 *
053	0000536680	MEDINA, ESTHER	10 GAIL PLACE	42.-8-6	75.00 *
053	0000537060	JUBALEE REALTY CO INC	11 CREEK RUN RD	73.-19-6	0.00 *
053	0000537310	CENTRAL HUDSON	ST HWY 32	75.-1-7	75.00 *
053	0000537320	WEST LINK, LLC	101 NO PLANK RD	75.-1-8	240.00 *
053	0000537335	GELBARD, A C/O J& S PR	DALEWOOD DR	75.-1-9	285.00 *
053	0000537350	TRUDEAU II	73 NO PLANK RD	75.-1-10.1	101.00 *
053	0000537390	SALESE GARY CORP	ST HWY 32	75.-1-10.4	25.00 *
053	0000537360	LAWRENCE, FLORENCE	61 ROCKWOOD DR	75.-1-10.21	50.00 *
053	0000537370	RODARTE, LORETTA	63 ROCKWOOD DR	75.-1-10.22	50.00 *
053	0000537380	ADF PIZZA C/O AMERESCO	77 NO PLANK RD	75.-1-10.31	151.00 *
053	0000537400	MID VALLEY REDUX,LLC	47 NO PLANK RD	75.-1-11	4,709.00 *

BOND ROLL REPORT
 PRINTED ON 07/20/2015 AT 10:48 AM
 REPORT DESCRIPTION : SECOND QUARTER -- JULY 20, 2015

TOWN OF NEWBURGH

Page: 63

Dist.	Customer No	Bill To Name	Address	Tax Map No	Bond Units
		= Inactive Account, Not counted in totals.			
053	0000537740	FREDERICK, EDWARD	6 HELENE TERR	76.-3-4	50.00 *
053	0000537750	IORLANO, TARYN	8 HELENE TERR	76.-3-5	50.00 *
053	0000537760	EMPIRE STATE BANK	68 NO PLANK RD	76.-3-6.1	181.00 *
053	0000537780	KAISER, DIANE	70 NO PLANK RD	76.-3-7	50.00 *
053	0000537830	ROSMARIN, JEFFREY	59 NO PLANK RD	76.-4-3	223.00 *
053	0000537840	ROSMARIN, JEFFREY	59 NO PLANK RD	76.-4-3	893.00 *
053	0000537850	TGS ASSOCIATES INC	49 NO PLANK RD	76.-4-5	274.00 *
053	0000538060	SALESE, C/O PTY BEVERA	71 NO PLANK RD	77.-1-1	142.00 *
053	0000538070	SUNOCO INC	GIDNEY/NO PLANK RD	77.-1-2	87.00 *
053	0000538075	BANK OF AMERICA	86 NO PLANK RD	77.-2-2.1	67.00 *
053	0000538080	SHOPRITE/C/O SHOPRITE	204 NO PLANK RD (TO 21	77.-2-2.1	1,022.00 *
053	0000538085	FAMILY DOLLAR	88 NO PLANK RD=SUITE 2	77.-2-2.1	131.00 *
053	0000538090	LIVANOS, THEODORE	88 NO PLANK RD	77.-2-2.1	98.00 *
053	0000538095	WN NAILS & SPA	88 NO PLANK RD	77.-2-2.1	75.00 *
053	0000538100	GREEN GARDEN RESTAURAN	88 NO PLANK RD SUITE 4	77.-2-2.1	86.00 *
053	0000538105	RANDONE'S PIZZA	88 NO PLANK RD-SUITE 6	77.-2-2.1	97.00 *
053	0000538110	WALGREEN'S #10914	82 NO PLANK RD	77.-2-3.2	285.00 *
053	0000538120	SEMBLER/TREASURE NYJV	82 NO PLANK RD/WELCH L	77.-2-5	105.00 *
053	0000538130	DURRELL, PATRICIA D	5 ROY PL	77.-3-1	50.00 *
053	0000538140	NUNEZ, ANDRES	3 ROY PL	77.-3-2	50.00 *
053	0000538150	SMALL, TOM	1 ROY PL	77.-3-3	50.00 *
053	0000538160	CATLIN, ROBERT & EVELY	11 NOEL DR	77.-3-4	50.00 *
053	0000538170	RAY, HAROLD	9 NOEL DR	77.-3-5	50.00 *
053	0000538180	ROTUNDA, JOSEPH	7 NOEL DR	77.-3-6	50.00 *
053	0000538190	ROSSI, OLYMPIA	9 STANLEY PL	77.-4-1	50.00 *
053	0000538200	REID, JOSEPH & ELAINE	7 STANLEY PL	77.-4-2	50.00 *
053	0000538210	CICCARELLI, ADELINE	5 STANLEY PL	77.-4-3	50.00 *
053	0000538220	FIQUEROA, HECTOR	3 STANLEY PL	77.-4-4	50.00 *

BOND ROLL REPORT
 PRINTED ON 07/20/2015 AT 10:48 AM
 REPORT DESCRIPTION : SECOND QUARTER -- JULY 20, 2015

TOWN OF NEWBURGH

Page: 64

Dist.	Customer No	Bill To Name	Address	Tax Map No	Bond Units
= Inactive Account, Not counted in totals.					
053	0000538230	GAMBLE, RAY	1 STANLEY PL	77.-4-5	50.00 *
053	0000538240	HARRIS, DOUGLAS	2 ROY PL	77.-4-7	50.00 *
053	0000538250	OTLOWSKI, STEVEN	4 ROY PL	77.-4-8	50.00 *
053	0000538260	PORVAZNIK, LAWRENCE	6 ROY PL	77.-4-9	50.00 *
053	0000538270	DOBRYNSKI, DOUGLAS	8 ROY PL	77.-4-10	50.00 *
053	0000538280	MARKLE, THIRZA	10 ROY PL	77.-4-11	50.00 *
053	0000538290	PUGLIA, JOHN	85 CHESTNUT LANE	77.-5-1	50.00 *
053	0000538300	MASON, ANN	83 CHESTNUT LANE	77.-5-2	50.00 *
053	0000538310	KISH, JOSEPH	81 CHESTNUT LANE	77.-5-3	50.00 *
053	0000538320	ZARUTSKIE, ANDREW	79 CHESTNUT LANE	77.-5-4	50.00 *
053	0000538330	STVRTECKI, ANNA	77 CHESTNUT LANE	77.-5-5	50.00 *
053	0000538340	SCHINN, JEROME	75 CHESTNUT LANE	77.-5-6	50.00 *
053	0000538350	WAILD	73 CHESTNUT LANE	77.-5-7	50.00 *
053	0000538360	PHILLIPS, JAMES	2 STANLEY PL	77.-5-8	50.00 *
053	0000538370	CLIFFORD	4 STANLEY PLACE	77.-5-9	50.00 *
053	0000538380	POLANCO, NELSON & MELI	6 STANLEY PL	77.-5-10	50.00 *
053	0000538390	PORCARO	8 STANLEY PL	77.-5-11	50.00 *
053	0000538400	BAILEY, NIECEE	10 STANLEY PL	77.-5-12	50.00 *
053	0000538410	MALITS, BORIS	12 STANLEY PL	77.-5-13	50.00 *
053	0000538420	TAGUE, RICHARD	9 WOOD TERR	77.-6-1	50.00 *
053	0000538430	WEYAND, GAYLE	7 WOOD TERR	77.-6-2	50.00 *
053	0000538440	BAKKER, RICHARD & FRAN	5 WOOD TERR	77.-6-3	50.00 *
053	0000538450	SCANDURRA, JOSEPH & JO	3 WOOD TERR	77.-6-4	25.00 *
053	0000538460	SCANDURRA, JOSEPH & JO	3 WOOD TERR	77.-6-5	50.00 *
053	0000538470	KNAPP, RICHARD & JOAN	1 WOOD TERR	77.-6-6	50.00 *
053	0000538480	STROMAN, DIANAN & RICH	72 CHESTNUT LANE	77.-6-7	50.00 *
053	0000538490	MARTINEZ, MAIDA	74 CHESTNUT LANE	77.-6-8	50.00 *
053	0000538500	DAVIS, ROSELAND M	76 CHESTNUT LANE	77.-6-9	50.00 *

TOWN OF NEWBURGH

Page: 65

Dist.	Customer No	Bill To Name	Address	Tax Map No	Bond Units
= Inactive Account, Not counted in totals.					
053	0000538510	BURCH, NANCY	78 CHESTNUT LANE	77.-6-10	50.00 *
053	0000538520	MOEN, RAYMOND	80 CHESTNUT LANE	77.-6-11	50.00 *
053	0000538530	HORAZ, ROBERT	82 CHESTNUT LANE	77.-6-12	50.00 *
053	0000538540	BRAZIL, MICHAEL	84 CHESTNUT LANE	77.-6-13	50.00 *
053	0000538550	HALLMAN, TAYLOR	86 CHESTNUT LANE	77.-6-14	50.00 *
053	0000538560	QUINN, MARGARET	88 CHESTNUT LANE	77.-6-15	50.00 *
053	0000538570	TAYLOR, MILDRED	13 ASHWOOD TERR	77.-7-1	50.00 *
053	0000538580	ROBINSON, GARY	11 ASHWOOD TERR	77.-7-2	50.00 *
053	0000538590	CRISCI, JAMES	9 ASHWOOD TERR	77.-7-3	50.00 *
053	0000538600	MYRUSKI, CLYDE	7 ASHWOOD TERR	77.-7-4	50.00 *
053	0000538610	HENRICKSEN, GLEN	5 ASHWOOD TERR	77.-7-5	50.00 *
053	0000538620	KONNO, GRANT & CATHERI	3 ASHWOOD TERR	77.-7-6	75.00 *
053	0000538630	FEDERAL NATIONAL MTG A	1 ASHWOOD TERR	77.-7-7	75.00 *
053	0000538640	OFSLAGER, CHRISTIAN	4 ROCKWOOD DR	77.-7-8	75.00 *
053	0000538650	TURKMEN, OZGUR	2 WOOD TERR	77.-7-9	50.00 *
053	0000538660	GARZON, JEANNE	4 WOOD TERR	77.-7-10	50.00 *
053	0000538670	KOWAL, JERRY/GRAZIANO, J	6 WOOD TERR	77.-7-11	50.00 *
053	0000538680	SANTACROCE, JOSEPH	8 WOOD TERR	77.-7-12	100.00 *
053	0000538690	KILLANE, GUY	10 WOOD TERR	77.-7-13	50.00 *
053	0000538700	MALTZ, STEVEN	12 WOOD TERR	77.-7-14	50.00 *
053	0000538710	ENTRIAGLO, JOSE	14 WOOD TERR	77.-7-15	50.00 *
053	0000538720	MEEKINS, CHANDLER	66 ROCKWOOD DR	77.-7-16	50.00 *
053	0000538730	GAMMA, RONALD	18 ASHWOOD TERR	77.-8-1	50.00 *
053	0000538740	TOMPKINS, PENNY	16 ASHWOOD TERR	77.-8-2	50.00 *
053	0000538750	LUBASCH, KENNETH	14 ASHWOOD TERR	77.-8-3	50.00 *
053	0000538760	SCANDURRA, D/HAGUE, C	12 ASHWOOD TERR	77.-8-4	50.00 *
053	0000538770	KRAZESKY, ALEXANDER	10 ASHWOOD TERR	77.-8-5	50.00 *
053	0000538790	QUINOES, YESENIA	8 ASHWOOD TERR	77.-8-6	50.00 *

TOWN OF NEWBURGH

Page: 66

Dist.	Customer No	Bill To Name	Address	Tax Map No	Bond Units
= Inactive Account, Not counted in totals.					
053	0000538800	SHIDELER, RAYMOND	6 ASHWOOD TERR	77.-8-7	50.00 *
053	0000538810	HAVENS, HOWARD	4 ASHWOOD TERR	77.-8-8	50.00 *
053	0000538820	MCCARTHY, FRED	2 ASHWOOD TERR	77.-8-9	50.00 *
053	0000538830	ROSSI, VICTOR	9 ROCKWOOD DR	77.-9-1	50.00 *
053	0000538840	SMITH, DONETTE	7 ROCKWOOD DR	77.-9-2	50.00 *
053	0000538850	REISS, CHRISTOPHER	5 ROCKWOOD DR	77.-9-3	50.00 *
053	0000538860	PATRICK, WILLIAM	3 ROCKWOOD DR	77.-9-4	50.00 *
053	0000538870	CELENTANO, THOMAS	1 ROCKWOOD DR	77.-9-5	50.00 *
053	0000538880	FORTI, BENJAMIN	70 CHESTNUT LANE	77.-9-6	25.00 *
053	0000539030	ALEXANDER, MARTHA	11 ROCKWOOD DR	77.-9-21	50.00 *
053	0000539040	NARU, STEPHEN	13 ROCKWOOD DR	77.-9-22	50.00 *
053	0000539050	SLAUGHTER, LEE/CORIZZO,	69 CHESTNUT LANE	77.-10-1	50.00 *
053	0000539060	YANTZ, LAWRENCE	38 NOEL DR	77.-10-2	50.00 *
053	0000539220	SZELI, FRED	20 NOEL DR	77.-10-17	50.00 *
053	0000539230	CAPPELLO, ANDREW	22 NOEL DR	77.-10-18	50.00 *
053	0000539240	LANDOLFA, FRANK J JR	24 NOEL DR	77.-10-19	50.00 *
053	0000539250	MAHMOOD, ARIF	26 NOEL DR	77.-10-20	50.00 *
053	0000539260	HELMS, GEORGE	28 NOEL DR	77.-10-21	50.00 *
053	0000539270	BIRDSALL, GEORGE	30 NOEL DR	77.-10-22	50.00 *
053	0000539280	MARCANTONIO, ANGELINA	32 NOEL DR	77.-10-23	50.00 *
053	0000539290	MONTAGNINO, JOHN	34 NOEL DR	77.-10-24	50.00 *
053	0000539300	BUCCI, GEORGE	36 NOEL DR	77.-10-25	50.00 *
Total No of Accts This Dist. ==>>> 0					
Total Units This District ==>>>>>> 0					
District 054 Gidney Sewer Bond					
054	0000543820	R G B EQUITIES	ROAD-OFF BREWER RD	43.-3-2.1	50.00 *
054	0000543825	ROSARIO, WENDY	30 GREENWOOD DR	43.-3-57	68.00 *

BOND ROLL REPORT
 PRINTED ON 07/20/2015 AT 10:48 AM
 REPORT DESCRIPTION : SECOND QUARTER -- JULY 20, 2015

TOWN OF NEWBURGH

Page: 67

Dist.	Customer No	Bill To Name	Address	Tax Map No	Bond Units
= Inactive Account, Not counted in totals.					
054	0000543830	PRIZZIA, RANDY	26 GREENWOOD DR	43.-3-58	50.00 *
054	0000543835	CARTON, JOHN	22 GREENWOOD DR	43.-3-59	50.00 *
054	0000543840	BASTONE, FRANK	20 GREENWOOD DR	43.-3-60	53.00 *
054	0000543845	SMALL, SAMANTHA	16 GREENWOOD DR	43.-3-61	50.00 *
054	0000543850	HALL, IVOR ANTHONY	GREENWOOD DR	43.-3-62	50.00 *
054	0000543855	RAMJUG, ROGER & BRENDA	6 GREENWOOD DR	43.-3-63	55.00 *
054	0000543860	FERRYALL, CHARLES & NA	2 GREENWOOD DR	43.-3-64	50.00 *
054	0000543865	BURK, BRENDA	1 GREENWOOD DR	43.-3-65	50.00 *
054	0000543870	WELLS, THEODORA	15 GREENWOOD DR	43.-3-66	50.00 *
054	0000543875	RICE, WILLIE D	19 GREENWOOD DR	43.-3-67	50.00 *
054	0000543880	ROBERTS, KENNETH	21 GREENWOOD DR	43.-3-68	50.00 *
054	0000543885	DINEZZA, ROBERT	25 GREENWOOD DR	43.-3-69	50.00 *
054	0000543890	GRAVEL, DAVID	29 GREENWOOD DR	43.-3-70	50.00 *
054	0000543895	CLAVIN, ROBERT	9 SHELTER COVE RD	43.-3-71	50.00 *
054	0000543900	THOMAS, MARK & CHARMAI	8 SHELTER COVE RD	43.-3-72	50.00 *
054	0000543905	JABBOUR, DANY & JILL	6 SHELTER COVE RD	43.-3-73	50.00 *
054	0000549005	CARROLS CORP	134 N PLANK RD/BURGERK	80.-5-15.11	189.00 *
054	0000549020	STERGIOS CORP	8 NO PLANK RD	80.-5-19	122.00 *
054	0000549025	ZACHARIA, JOHN	5023 RT 9W LEXUS DINER	80.-5-20	236.00 *
054	0000549010	MNP INSTITUTIONAL SUPP	16 NO PLANK RD(PERKINS	80.-5-22	379.00 *
054	0000540008	JARRETT, LORRAINE	33 MEADOW ST	80.-7-3	50.00 *
054	0000540310	WILSON, JAMES	8 VERMONT DR	105.-1-1	50.00 *
054	0000540320	ORTIZ, JERRY	4 CAROLINA COURT	105.-1-2	50.00 *
054	0000540330	CULHANE, DOUGLAS	6 VERMONT DR	105.-1-3	50.00 *
054	0000540340	KABA, ARDIAN	4 VERMONT DR	105.-1-4	50.00 *
054	0000540350	RICH, JOHN JR	2 VERMONT DR	105.-1-5	50.00 *
054	0000540360	PIZZARRO, JAY	VERMONT DR	105.-1-6	25.00 *
054	0000540370	SIFRE, TERESA	1 VERMONT DR	105.-2-1	75.00 *

BOND ROLL REPORT
 PRINTED ON 07/20/2015 AT 10:48 AM
 REPORT DESCRIPTION : SECOND QUARTER -- JULY 20, 2015

TOWN OF NEWBURGH

Page: 68

<u>Dist.</u>	<u>Customer No</u>	<u>Bill To Name</u>	<u>Address</u>	<u>Tax Map No</u>	<u>Bond Units</u>
		= Inactive Account, Not counted in totals.			
054	0000540380	CAPELLA, JOSE	101 BREWER RD	105.-2-2	50.00 *
054	0000540390	CAPELLA, JOSE	101 BREWER RD	105.-2-3.2	50.00 *
054	0000540400	HOCSON, RAUL	9 MAINE DR	105.-2-4	50.00 *
054	0000540410	GUADAGNO, ALFRED	7 MAINE DR	105.-2-5	50.00 *
054	0000540420	LEE, CECIL	5 MAINE DR	105.-2-6	50.00 *
054	0000540430	MAICOVSKI, NANCY N	3 MAINE DR (MAICOVSKI	105.-2-7	50.00 *
054	0000540440	RIQUELME, ERIC & DAPHN	11 MAINE DR	105.-3-1	50.00 *
054	0000540450	RUGGIERO, THOMAS	GEORGIA DR	105.-3-2.21	25.00 *
054	0000540455	MAYER, KEVIN	13 MAINE DR	105.-3-2.22	50.00 *
054	0000540460	MANLEY, SCOTT	GEORGIA DR	105.-3-3	25.00 *
054	0000540470	COARD, NORMAN	97 BREWER RD	105.-3-4.2	50.00 *
054	0000540480	MANLEY, SCOTT	4 KENTUCKY DR	105.-3-5	50.00 *
054	0000540490	NORRIS, CHESTER	8 KENTUCKY DR	105.-3-6	50.00 *
054	0000540500	CORDERO, PHILIP M	10 KENTUCKY DR	105.-3-7	50.00 *
054	0000540510	ADORNO, JUAN	17 MAINE DR	105.-3-8	75.00 *
054	0000540520	HUGHES, JOSEPH & IRENE	15 MAINE DR	105.-3-9	50.00 *
054	0000540530	SCHULZ, ROBERT	1 KENTUCKY DR	105.-4-1	50.00 *
054	0000540540	CENTRAL HUDSON GAS & E	KENTUCKY DR	105.-4-2	25.00 *
054	0000540550	SOPATA, WILLIAM	5 KENTUCKY DR	105.-4-3	50.00 *
054	0000540560	SZYMANOWICZ, ELIZABETH	7 KENTUCKY DR	105.-4-4	50.00 *
054	0000540570	SAGER, JOHN	9 KENTUCKY DR	105.-4-5	50.00 *
054	0000540580	COICOU, RUBEN	11 KENTUCKY DR	105.-4-6	50.00 *
054	0000540590	USHER, PHYLLIS ANN	19 MAINE DR	105.-4-7	50.00 *
054	0000540600	RUBIN, SUSAN	21 MAINE DR	105.-4-8	50.00 *
054	0000540610	MIMS	23 MAINE DR	105.-4-9	50.00 *
054	0000540620	ORTIZ, MIRIAM	25 MAINE DR	105.-4-10	50.00 *
054	0000540630	WEDGEWOOD OF NEWBURGH	KENTUCKY DR	105.-4-11	0.00 *
054	0000540640	CALDERON, RICHARD	27 MAINE DR	105.-5-1	50.00 *

TOWN OF NEWBURGH

Page: 69

Dist.	Customer No	Bill To Name	Address	Tax Map No	Bond Units
= Inactive Account, Not counted in totals.					
054	0000540650	LI, FUNG	29 MAINE DR	105.-5-2	75.00 *
054	0000540660	VENTURA, THOMAS & MARI	31 MAINE DR	105.-5-3	50.00 *
054	0000540670	MANGELLI, LOUIS	33 MAINE DR	105.-5-4	50.00 *
054	0000540680	WRUBLESKI, JOHN	35 MAINE DR	105.-5-5	50.00 *
054	0000540690	HOLMES, SANDRA	37 MAINE DR	105.-5-6	50.00 *
054	0000540700	ANEST, NICHOLE	39 MAINE DR	105.-5-7	50.00 *
054	0000540710	COLONNA, SUSAN	44 VERMONT DR	105.-6-1	50.00 *
054	0000540720	WOHLRAB, JAMES J	46 VERMONT DR	105.-6-2	50.00 *
054	0000540730	TOMPKINS, ROLAND	48 VERMONT DR	105.-6-3	50.00 *
054	0000540740	BROWN, DAVID & KIN	50 VERMONT DR	105.-6-4	50.00 *
054	0000540750	LOHMEYER, KENNETH	52 VERMONT DR	105.-6-5	50.00 *
054	0000540760	MALDONADO, JESUS	54 VERMONT DR	105.-6-6	50.00 *
054	0000540770	RING, JOHN	39 VERMONT DR	105.-7-1	50.00 *
054	0000540780	DOUGHERTY, GRACE	17 MASSACHUSETTS DR	105.-7-2	50.00 *
054	0000540790	CHIARELLA, JOSEPH	15 MASSACHUSETTS DR	105.-7-3	50.00 *
054	0000540800	TARANTINO, DAN	13 MASSACHUSETTS DR	105.-7-4	50.00 *
054	0000540810	MERRITT, STEVEN	11 MASSACHUSETTS DR	105.-7-5	50.00 *
054	0000540820	BELEN/ROMMEL	9 MASSACHUSETTS DR	105.-7-6	50.00 *
054	0000540830	SUH	7 MASSACHUSETTS DR	105.-7-7	50.00 *
054	0000540840	SAWCHUK, PETER	5 MASSACHUSETTS DR	105.-7-8	50.00 *
054	0000540850	MULERO, EDWIN & DARLEN	3 MASSACHUSETTS DR	105.-7-9	50.00 *
054	0000540860	TARANTINO, MATTHEW	1 MASSACHUSETTS DR	105.-7-10	50.00 *
054	0000540870	BLOUNT, RONALD L	26 MAINE DR	105.-7-11	50.00 *
054	0000540880	DIULIO, LARRY	28 MAINE DR	105.-7-12	50.00 *
054	0000540890	MOYA, JUAN & NORA	30 MAINE DR	105.-7-13	50.00 *
054	0000540900	OSBOURNE, TERENCE	4 VIRGINIA CIRCLE	105.-7-14	50.00 *
054	0000540910	BYRD, AUDREY & WILLIS	6 VIRGINIA CIRCLE	105.-7-15	50.00 *
054	0000540920	MCCARTNEY, MARK	8 VIRGINIA CIRCLE	105.-7-16	50.00 *

TOWN OF NEWBURGH

Page: 70

Dist.	Customer No	Bill To Name	Address	Tax Map No	Bond Units
= Inactive Account, Not counted in totals.					
054	0000540930	EBERHART, JIMMIE	10 VIRGINIA CIRCLE	105.-7-17	50.00 *
054	0000540940	WHITTED, MICHAEL	9 VIRGINIA CIRCLE	105.-7-18	50.00 *
054	0000540950	RAMOS, ANDREA	7 VIRGINIA CIRCLE	105.-7-19	50.00 *
054	0000540960	GONZALEZ, GILBERT	5 VIRGINIA CIRCLE	105.-7-20	50.00 *
054	0000540970	STRANO, MARIA	3 VIRGINIA CIRCLE	105.-7-21	50.00 *
054	0000540980	MCKNIGHT, GERALD & LYL	1 VIRGINIA CIRCLE	105.-7-22	50.00 *
054	0000540990	CARCARAMO, LUCILLE	34 MAINE DR	105.-7-23	50.00 *
054	0000541000	CASTANO, APARICIO	36 MAINE DR	105.-7-24	50.00 *
054	0000541010	RUGGIERO, JAMES	38 MAINE DR	105.-7-25	50.00 *
054	0000541020	LATHAM, LARRY	49 VERMONT DR	105.-7-26	50.00 *
054	0000541030	FRAZIER, CRYSTAL	47 VERMONT DR	105.-7-27	50.00 *
054	0000541040	ARMSTRONG/KRIZEK	45 VERMONT DR	105.-7-28	50.00 *
054	0000541050	ESPOSITO, FRANCESCO	43 VERMONT DR	105.-7-29	50.00 *
054	0000541060	LITTLEJOHN, RONALD	41 VERMONT DR	105.-7-30	50.00 *
054	0000541070	WEHELLA-GAMEGA, DEEPAL	15 OHIO DR	105.-8-1	50.00 *
054	0000541080	FLORIE, WILLIAM	13 OHIO DR	105.-8-2	50.00 *
054	0000541090	COLLAZO, JOHN	11 OHIO DR	105.-8-3	50.00 *
054	0000541100	DEPAOLI, MICHAEL	9 OHIO DR	105.-8-4	50.00 *
054	0000541110	KABA, BARDUL	7 OHIO DR	105.-8-5	75.00 *
054	0000541120	RIVERA, JOAQUIN	5 OHIO DR	105.-8-6	50.00 *
054	0000541130	LI, HUNG & FUNG	3 OHIO DR	105.-8-7	50.00 *
054	0000541140	BECKWITH, JULIUS	1 OHIO DR	105.-8-8	50.00 *
054	0000541150	KOTLOWSKI, STEPHEN	20 MAINE DR	105.-8-9	50.00 *
054	0000541160	JOLLY, DAVID	22 MAINE DR	105.-8-10	50.00 *
054	0000541170	MILLIKEN, WALTER	4 MASSACHUSETTS DR	105.-8-11	50.00 *
054	0000541180	MITCHELL, VERNON	6 MASSACHUSETTS DR	105.-8-12	50.00 *
054	0000541190	RICHARDS, SONIA	8 MASSACHUSETTS DR	105.-8-13	50.00 *
054	0000541200	BANKS, ANTOINETTE	10 MASSACHUSETTS DR	105.-8-14	50.00 *

TOWN OF NEWBURGH

Page: 71

Dist.	Customer No	Bill To Name	Address	Tax Map No	Bond Units
= Inactive Account, Not counted in totals.					
054	0000541210	MCCARTER, TODD	12 MASSACHUSETTS DR	105.-8-15	50.00 *
054	0000541220	FRANCO, MARIA	14 MASSACHUSETTS DR	105.-8-16	50.00 *
054	0000541230	CADET, RONY	16 MASSACHUSETTS DR	105.-8-17	50.00 *
054	0000541240	SCHRADER, FRANCIS & KA	3 FLORIDA DR	105.-8-18	50.00 *
054	0000541250	MURIAK, ROBERT	17 VERMONT DR	105.-9-1	50.00 *
054	0000541260	GOMEZ, JUAN A & SUSIE	15 VERMONT DR	105.-9-2	50.00 *
054	0000541270	FEE, STEPHEN	13 VERMONT DR	105.-9-3	50.00 *
054	0000541280	SKELLY, MICHAEL	11 VERMONT DR	105.-9-4	50.00 *
054	0000541290	HERRERA, MILTON	9 VERMONT DR	105.-9-5	50.00 *
054	0000541300	DZIEGELEWISKI, MICHAEL	7 VERMONT DR	105.-9-6	50.00 *
054	0000541310	BECKMANN, JUDY ANN	5 VERMONT DR	105.-9-7	50.00 *
054	0000541320	VEDETTA, LISA	3 VERMONT DR	105.-9-8	50.00 *
054	0000541330	FRIEDMAN, DAVID & JENN	8 MAINE DR	105.-9-9	50.00 *
054	0000541340	SCHULTZ, BRIAN	10 MAINE DR	105.-9-10	50.00 *
054	0000541350	ROLLE-WATTS, YVONNE	12 MAINE DR	105.-9-11	50.00 *
054	0000541360	SINGHE	14 MAINE DR	105.-9-12	50.00 *
054	0000541370	WILSON, B WILLIAM	2 OHIO DR	105.-9-13	50.00 *
054	0000541380	WAITE, HAROLD	4 OHIO DR	105.-9-14	50.00 *
054	0000541390	KRONEGOLD, SEYMOUR	4 MARYLAND COURT	105.-9-15	50.00 *
054	0000541400	DECARA, RAFAEL	6 MARYLAND COURT	105.-9-16	50.00 *
054	0000541410	QUILLEN, GLEN	5 MARYLAND COURT	105.-9-17	50.00 *
054	0000541420	DAVIS, JOYCE	3 MARYLAND COURT	105.-9-18	50.00 *
054	0000541430	MALDANO, DANIEL	1 MARYLAND COURT	105.-9-19	50.00 *
054	0000541440	MALDONADO, DANIEL	8 OHIO DR	105.-9-20	50.00 *
054	0000541450	SALOMON, ROBERT	10 OHIO DR	105.-9-21	50.00 *
054	0000541460	DIEE, EDWARD	12 OHIO DR	105.-9-22	50.00 *
054	0000541470	SMITH, SHARON	14 OHIO DR	105.-9-23	50.00 *
054	0000541480	EMMETT, ERIN	19 VERMONT DR	105.-10-1	50.00 *

BOND ROLL REPORT
 PRINTED ON 07/20/2015 AT 10:48 AM
 REPORT DESCRIPTION : SECOND QUARTER -- JULY 20, 2015

TOWN OF NEWBURGH

Page: 72

<u>Dist.</u>	<u>Customer No</u>	<u>Bill To Name</u>	<u>Address</u>	<u>Tax Map No</u>	<u>Bond Units</u>
= Inactive Account, Not counted in totals.					
054	0000541490	RODRIGUEZ, ROY	2 FLORIDA DR	105.-10-2	50.00 *
054	0000541500	VASQUEZ, NERY	4 FLORIDA DR	105.-10-3	50.00 *
054	0000541510	BELGRAVE, NICHOLAS	6 FLORIDA DR	105.-10-4	50.00 *
054	0000541520	MAGERL, JOHN	18 MASSACHUSETTS DR	105.-10-5	50.00 *
054	0000541530	CINO, JACK & REGINA	20 MASSACHUSETTS DR	105.-10-6	50.00 *
054	0000541540	GERMAN, WILLIAM	29 VERMONT DR	105.-10-7	50.00 *
054	0000541550	VIEIRO, MICHAEL	27 VERMONT DR	105.-10-8	50.00 *
054	0000541560	DUCK, WILLA D	25 VERMONT DR	105.-10-9	50.00 *
054	0000541570	MYERS, MICHAEL	23 VERMONT DR	105.-10-10	50.00 *
054	0000541580	HATCHETT, GERI	21 VERMONT DR	105.-10-11	50.00 *
054	0000541590	DIAZ, LUIS	28 GAIL PL	105.-11-1.1	50.00 *
054	0000541600	GAYLE, MICHAEL	30 GAIL PL	105.-11-2.21	50.00 *
054	0000541610	GUO, YAN	34 VERMONT DR	105.-11-3	50.00 *
054	0000541620	RIOS, IRMA	40 VERMONT DR	105.-11-4	50.00 *
054	0000541630	CLARK,STEPHEN/ADAMS,NI	42 VERMONT DR	105.-11-5	50.00 *
054	0000541640	X-CEL PROPERTIES	SO OF VERMONT DR	105.-11-6	25.00 *
054	0000541650	WENCHI CHUEN, SAMUEL	GAIL PL	105.-12-1	25.00 *
054	0000541660	FURCI, GIACOMO	29 GAIL PL	105.-12-2	50.00 *
054	0000541670	ZEPKO, WILLIAM	31 GAIL PL	105.-12-3	50.00 *
054	0000541680	MARTIN, LOURDES	28 VERMONT DR	105.-12-4	50.00 *
054	0000541690	LAGANARO, PATRICIA	26 VERMONT DR	105.-12-5	25.00 *
054	0000541700	LAGANARO, PATRICIA	26 VERMONT DR	105.-13-1	50.00 *
054	0000541710	AUFIERO, GEORGE	24 VERMONT DR	105.-13-2	50.00 *
054	0000541720	DADGARIAN, NORMA JEAN	22 VERMONT DR	105.-13-3	50.00 *
054	0000541730	CICCARELLI, JAMES	20 VERMONT DR	105.-13-4	50.00 *
054	0000541740	RIVERA, TULLIO	18 VERMONT DR	105.-13-5	50.00 *
054	0000541750	CASWELL, ANDREW	16 VERMONT DR	105.-13-6	50.00 *
054	0000541760	FALCIGLIA, JOSEPH	14 VERMONT DR	105.-13-7	50.00 *

TOWN OF NEWBURGH

Page: 73

Dist.	Customer No	Bill To Name	Address	Tax Map No	Bond Units
= Inactive Account, Not counted in totals.					
054	0000541770	PETRY, EDWARD	12 VERMONT DR	105.-13-8	50.00 *
054	0000541780	DENNIS, JOSEPH	3 CAROLINA COURT	105.-13-9	50.00 *
054	0000541790	WOODS, LARRY	10 VERMONT DR	105.-13-10	50.00 *
054	0000541910	GRAHAM, DARYL	59 ROCKWOOD DR	109.-1-1	50.00 *
054	0000541920	RILEY, DONNA & DARYL	57 ROCKWOOD DR	109.-1-2	50.00 *
054	0000541930	ROSSI, VICTOR	55 ROCKWOOD DR	109.-1-3	50.00 *
054	0000541940	ROWLEY, MR & MRS	53 ROCKWOOD DR	109.-1-4	50.00 *
054	0000541950	PACIONE, PAUL	51 ROCKWOOD DR	109.-1-5	50.00 *
054	0000541960	HEALEY, PATRICK	49 ROCKWOOD DR	109.-1-6	50.00 *
054	0000541970	GUADALUPE, THOMAS	47 ROCKWOOD DR	109.-1-7	50.00 *
054	0000541980	STEINMANN, JACQULYN	45 ROCKWOOD DR	109.-1-8	75.00 *
054	0000541990	BROOKS, NEILIA/MELODY,	43 ROCKWOOD DR	109.-1-9	50.00 *
054	0000542000	PATTI, VINCENT	41 ROCKWOOD DR	109.-1-10	50.00 *
054	0000542010	FEEHAN, THOMAS	39 ROCKWOOD DR	109.-1-11	50.00 *
054	0000542020	SMITH, CLINT	37 ROCKWOOD DR	109.-1-12	50.00 *
054	0000542030	LOZADO, ALBERTO	35 ROCKWOOD DR	109.-1-13	50.00 *
054	0000542040	GUTTIEREZ, GEORGE	33 ROCKWOOD DR	109.-1-14	50.00 *
054	0000542050	BEAMON, ELIJAH	31 ROCKWOOD DR	109.-1-15	50.00 *
054	0000542060	FETTER, WILLIAM	29 ROCKWOOD DR	109.-1-16	50.00 *
054	0000542070	VERGE, RONALD	27 ROCKWOOD DR	109.-1-17	50.00 *
054	0000542080	PASQUALE, PAUL & BARBA	25 ROCKWOOD DR	109.-1-18	50.00 *
054	0000542090	ALONSO, KATHLEEN & FRA	23 ROCKWOOD DR	109.-1-19	50.00 *
054	0000542100	NEPPL, THOMAS	21 ROCKWOOD DR	109.-1-20	50.00 *
054	0000542110	DECKER-SCHENKEL	19 ROCKWOOD DR	109.-1-21	50.00 *
054	0000542120	ZACHARIAH, SIBY/CARBONE	17 ROCKWOOD DR	109.-1-22	50.00 *
054	0000542130	DOUGAN, JOHN	15 ROCKWOOD DR	109.-1-23	50.00 *
054	0000542140	MAMAZZA, ARTHUR	20 ROCKWOOD DR	109.-1-24	50.00 *
054	0000542150	BEAMS, DONNA & FRANCIS	22 ROCKWOOD DR	109.-1-25	50.00 *

TOWN OF NEWBURGH

Page: 74

Dist.	Customer No	Bill To Name	Address	Tax Map No	Bond Units
= Inactive Account, Not counted in totals.					
054	0000542160	FIGUEROA, VICTOR	24 ROCKWOOD DR	109.-1-26	50.00 *
054	0000542170	GERACI, PIETRO	26 ROCKWOOD DR	109.-1-27	50.00 *
054	0000542180	RIVERA, ALEXANDER JR	28 ROCKWOOD DR	109.-1-28	50.00 *
054	0000542190	HENKE, JOHN	30 ROCKWOOD DR	109.-1-29	50.00 *
054	0000542200	NELSON, LI YING ZHANG	32 ROCKWOOD DR	109.-1-30	50.00 *
054	0000542210	MIELE, JOSEPH	34 ROCKWOOD DR	109.-1-31	50.00 *
054	0000542220	GAUDIOSO, PHILIP	36 ROCKWOOD DR	109.-1-32	75.00 *
054	0000542230	RHONE, THOMAS WILLIAM	38 ROCKWOOD DR	109.-1-33	50.00 *
054	0000542240	THOMPSON, ROBERT	16 RED OAK TERR	109.-1-34	50.00 *
054	0000542250	HANNON, MATTHEW/CLAVIN,	14 RED OAK TERR	109.-1-35	50.00 *
054	0000542260	DENONNO, MICHAEL	12 RED OAK TERR	109.-1-36	50.00 *
054	0000542270	LAWSON, JOANN	10 RED OAK TERR	109.-1-37	50.00 *
054	0000542280	BARCOFF, JASON	8 RED OAK TERR	109.-1-38	50.00 *
054	0000542290	RETTI, CHRISTOPHER	6 RED OAK TERR	109.-1-39	50.00 *
054	0000542300	MARKS, ROBIN	4 RED OAK TERR	109.-1-40	50.00 *
054	0000542310	CHEN, DANNY & JOHNNY	2 RED OAK TERR	109.-1-41	50.00 *
054	0000542320	MORABITO, JOS & STOLCH	18 ROCKWOOD DR	109.-1-42	50.00 *
054	0000542330	HUGHES, JACK	1 RED OAK TERR	109.-1-43	50.00 *
054	0000542340	GETTYS, JOHN	3 RED OAK TERR	109.-1-44	50.00 *
054	0000542350	CLANCY, BARBARA	5 RED OAK TERR	109.-1-45	50.00 *
054	0000542360	BERBEN, LAWRENCE/MEMME	7 RED OAK TERRACE	109.-1-46	50.00 *
054	0000542370	LEDWITH, JOHN C III	9 RED OAK TERR	109.-1-47	50.00 *
054	0000542380	GOSDA, STEPHEN	11 RED OAK TERR	109.-1-48	50.00 *
054	0000542390	DECERBO, GINA	13 RED OAK TERR	109.-1-49	50.00 *
054	0000542400	CARDACI, KEVIN	15 RED OAK TERR	109.-1-50	50.00 *
054	0000542410	CORRADO, DIANE M	17 RED OAK TERR	109.-1-51	50.00 *
054	0000542420	ETRI, JOHN	42 ROCKWOOD DR	109.-1-52	50.00 *
054	0000542500	BARCLAY MANOR CONDO AS GAIL PL		114.-1-1./91	5,700.00 *

TOWN OF NEWBURGH
JOINT SEWER DISTRICT CONSOLIDATION
AGREEMENT

EXHIBIT P

ALGONQUIN SEWER DISTRICT

LIST OF TAX MAP NUMBERS FOR
PARCELS IN ALGONQUIN
SEWER DISTRICT

BOND ROLL REPORT

PRINTED ON 07/20/2015 AT 10:48 AM

REPORT DESCRIPTION : SECOND QUARTER -- JULY 20, 2015

TOWN OF NEWBURGH

Page: 1

<u>Dist.</u>	<u>Customer No</u>	<u>Bill To Name</u>	<u>Address</u>	<u>Tax Map No</u>	<u>Bond Units</u>
= Inactive Account, Not counted in totals.					
District 050 Algonquin Sewer Bond					
050	0000500001	ORANGE COUNTY REHAB	12 JEFWIN DR	47.-1-86	120.00 *
050	0000500010	EGETH, BRETT	373 SO PLANK RD	54.-1-1	50.00 *
050	0000500020	MOLINA, EMILIA /BENGOC	2 DELAWARE RD	54.-1-2	50.00 *
050	0000500030	MCEWAN, VINCENT	4 DELAWARE RD	54.-1-3	50.00 *
050	0000500040	SANFILIPPO, FRANK	6 DELAWARE RD	54.-1-4	50.00 *
050	0000500050	AVON, LOUIS	8 DELAWARE RD	54.-1-5	50.00 *
050	0000500060	WANAMAKER, TONI & MICH	10 DELAWARE RD	54.-1-6	50.00 *
050	0000500070	VILLATUYA, EDMAR & THE	12 DELAWARE RD	54.-1-7	50.00 *
050	0000500080	WILLIAMS, DAVID	14 DELAWARE RD	54.-1-8	50.00 *
050	0000500090	MARTINO, DAVID	16 DELAWARE RD	54.-1-9	50.00 *
050	0000500100	WYNN, LOWEL	20 DELAWARE RD	54.-1-10	50.00 *
050	0000500110	CONSANI, JOHN	22 DELAWARE RD	54.-1-11	50.00 *
050	0000500120	FREITAS, JOHN & LORETT	24 DELAWARE RD	54.-1-12	50.00 *
050	0000500130	VELASQUEZ, JORGE	26 DELAWARE RD	54.-1-13	50.00 *
050	0000500140	AGOSTO, VIRGINIA	28 DELAWARE RD	54.-1-14	50.00 *
050	0000500150	WASHINGTON, DARRYL	30 DELAWARE RD	54.-1-15	50.00 *
050	0000500160	DEITRICH, C / MORIARTY	1 LENAPE RD	54.-1-16	50.00 *
050	0000500170	HOLNESS, MICHAEL	3 LENAPE RD	54.-1-17	50.00 *
050	0000500180	FRANKLIN, DEBORAH	5 LENAPE RD	54.-1-18	50.00 *
050	0000500190	LAMOUREUX, CHARLES N	369 SO PLANK RD	54.-2-1	50.00 *
050	0000500200	VENTURA, GILBERT & RIC	367 SO PLANK RD	54.-2-2	50.00 *
050	0000500210	LOPEZ, ANDREINA	365 SO PLANK RD	54.-2-3	50.00 *
050	0000500220	SPOTO, LISA & C ARGENTI	363 SO PLANK RD	54.-2-4	50.00 *
050	0000500230	OWEN, FRANCIS & MARCEL	1 NEVERSINK DR	54.-2-5	50.00 *
050	0000500240	HOUSTON, JOHN & ELAINE	3 NEVERSINK DR	54.-2-6	50.00 *
050	0000500250	DIGIOIA, DOMINICK	5 NEVERSINK DR	54.-2-7	50.00 *

TOWN OF NEWBURGH

Page: 2

Dist.	Customer No	Bill To Name	Address	Tax Map No	Bond Units
		= Inactive Account, Not counted in totals.			
050	0000500260	TORRE, ISMAEL & SONIA	7 NEVERSINK DR	54.-2-8	50.00 *
050	0000500270	SCOTT, DANIEL	9 NEVERSINK DR	54.-2-9	50.00 *
050	0000500280	PERHAUCH, JOSEPH & BON	11 NEVERSINK DR	54.-2-10	50.00 *
050	0000500290	FEDERAL NATIONAL MTG	15 NEVERSINK DR	54.-2-11	50.00 *
050	0000500300	COON, HERBERT W JR	17 NEVERSINK DR	54.-2-12	50.00 *
050	0000500310	COLACCHIO, SALVATORE	19 NEVERSINK DR	54.-2-13	50.00 *
050	0000500320	MANKIEWICZ, CHRIS	21 NEVERSINK DR	54.-2-14	50.00 *
050	0000500330	FAIRWEATHER, ROBERT	23 NEVERSINK DR	54.-2-15	50.00 *
050	0000500340	SIMMONS, RUTH	25 NEVERSINK DR	54.-2-16	50.00 *
050	0000500350	ORTIZ, NATALIA	31 DELAWARE RD	54.-2-17	50.00 *
050	0000500360	HEROY, DAWN & MARGARET	29 DELAWARE RD	54.-2-18	50.00 *
050	0000500370	CANTONE, SAL	27 DELAWARE RD	54.-2-19	50.00 *
050	0000500380	HUGHES, PATRICIA A	25 DELAWARE RD	54.-2-20	50.00 *
050	0000500390	HARRIS, DENISE	23 DELAWARE RD	54.-2-21	50.00 *
050	0000500400	MAVILA, KIMBERLY	21 DELAWARE RD	54.-2-22	50.00 *
050	0000500410	MCNALLY, GLADYS	19 DELAWARE RD	54.-2-23	50.00 *
050	0000500420	ROMERO, MARK	17 DELAWARE RD	54.-2-24	50.00 *
050	0000500430	MEDINA, DIANE	15 DELAWARE RD	54.-2-25	50.00 *
050	0000500440	FRONTERA, NANCY	13 DELAWARE RD	54.-2-26	50.00 *
050	0000500450	MULHALL, GERALDINE	16 DELAWARE RD	54.-2-27	50.00 *
050	0000500460	VALENTINO, BARBARA	9 DELAWARE RD	54.-2-28	50.00 *
050	0000500470	VARONE, GERALD & CAROL	7 DELAWARE RD	54.-2-29	50.00 *
050	0000500480	NEWELL, ROY	5 DELAWARE RD	54.-2-30	50.00 *
050	0000500490	RODRIQUEZ, JANET	3 DELAWARE RD	54.-2-31	50.00 *
050	0000500500	YONNIE, LAURA JEAN	203 SO PLANK RD	54.-3-1	25.00 *
050	0000500510	ANGELONE, STEPHEN	357 SO PLANK	54.-3-2	25.00 *
050	0000500520	ANGELONE, STEPHEN & AN	357 SO PLANK RD	54.-3-3	50.00 *
050	0000500530	MONTILLA, AMY	2 NEVERSINK DR	54.-3-4	50.00 *

TOWN OF NEWBURGH

Page: 3

<u>Dist.</u>	<u>Customer No</u>	<u>Bill To Name</u>	<u>Address</u>	<u>Tax Map No</u>	<u>Bond Units</u>
		= Inactive Account, Not counted in totals.			
050	0000500540	BERMUDEZ, JUSTINO	4 NEVERSINK DR	54.-3-5	50.00 *
050	0000500550	BUKO, ENID	6 NEVERSINK DR	54.-3-6	50.00 *
050	0000500560	PEREZ, HECTOR	8 NEVERSINK DR	54.-3-7	50.00 *
050	0000500570	MOORE, ALAN	10 NEVERSINK DR	54.-3-8	50.00 *
050	0000500580	FRIEDLE, GEORGE & VIRG	12 NEVERSINK DR	54.-3-9	50.00 *
050	0000500590	BELLIS CAROL ANN	1 JEFWIN DR	54.-3-10	50.00 *
050	0000500600	RUBALLO, RENE	3 JEFWIN DR	54.-3-11	50.00 *
050	0000500610	AGULTO, WALTER	2 JEFWIN DR	54.-4-1	50.00 *
050	0000500620	MAHONEY, ROBERT	4 JEFWIN DR	54.-4-2	50.00 *
050	0000500630	BABAJKO, RUDOLPH	14 NEVERSINK DR	54.-4-3	50.00 *
050	0000500640	CAVANAUGH, EUGENE	16 NEVERSINK DR	54.-4-4	50.00 *
050	0000500650	O SHEA, HELEN	18 NEVERSINK DR	54.-4-5	50.00 *
050	0000500660	BURGER	20 NEVERSINK DR	54.-4-6	50.00 *
050	0000500670	SLAUGHTER, ROBERT	22 NEVERSINK DR	54.-4-7	50.00 *
050	0000500680	SUTTON, BRADLEY	24 NEVERSINK DR	54.-4-8.1	50.00 *
050	0000500690	JOHNSTONE, DOLORES	35 DELAWARE RD	54.-4-9.2	50.00 *
050	0000500700	CURETON, MICHELLE	39 DELAWARE RD	54.-4-10	50.00 *
050	0000500710	STOKES, JOSEPH	43 DELAWARE RD	54.-4-11	50.00 *
050	0000500720	TORRES, SELMA	49 DELAWARE RD	54.-4-12	50.00 *
050	0000500740	INDORANTE, CLAUDIO/CAR	32 DELAWARE RD	54.-5-1	50.00 *
050	0000500750	GIORDANO, STEPHEN	34 DELAWARE RD	54.-5-2	50.00 *
050	0000500760	WIMMER, PATRICK & BARB	36 DELAWARE RD	54.-5-3	50.00 *
050	0000500770	DELOLMO, JOSE & DIANE	42 DELAWARE RD	54.-5-4	25.00 *
050	0000500780	DELOLMO, JOSE & DIANE	40 DELAWARE RD	54.-5-5	50.00 *
050	0000500790	WATERS, THEODORA	46 DELAWARE RD	54.-5-6	50.00 *
050	0000500800	BENJAMIN, LESLIE	48 DELAWARE RD	54.-5-7	50.00 *
050	0000500810	BLAKE, DANIEL	50 DELAWARE RD	54.-5-8	50.00 *
050	0000500820	MUNDLE, RUDOLPH & AUDR	10 LENAPE RD	54.-5-15	50.00 *

BOND ROLL REPORT
 PRINTED ON 07/20/2015 AT 10:48 AM
 REPORT DESCRIPTION : SECOND QUARTER -- JULY 20, 2015

TOWN OF NEWBURGH

Page: 4

Dist.	Customer No	Bill To Name	Address	Tax Map No	Bond Units
= Inactive Account, Not counted in totals.					
050	0000500830	ANTONACCIO	8 LENAPE RD	54.-5-16	50.00 *
050	0000500840	DELORENZO, ALBERT & SU	6 LENAPE RD	54.-5-17	50.00 *
050	0000500850	LATTIMORE, JACK	4 LENAPE RD	54.-5-18	50.00 *
050	0000500860	VENTURA, JUAN	2 LENAPE RD	54.-5-19	50.00 *
050	0000500870	RAMIREZ, ROGER	7 LENAPE RD	54.-6-1	50.00 *
050	0000500880	CICORIA, JR., MICHAEL	9 LENAPE RD	54.-6-2	50.00 *
050	0000500890	SCIALPI, TONY & KELLY	11 LENAPE RD	54.-6-3	50.00 *
050	0000500900	BEARDSLEY, PATRICIA	13 LENAPE RD	54.-6-4	50.00 *
050	0000500910	KOBREWSKI, GARY/FORSTE	15 LENAPE RD	54.-6-5	50.00 *
050	0000500920	FANNING, ROBERT JR	17 LENAPE RD	54.-6-6	50.00 *
050	0000500930	EAGAN, ANTHONY/GRODECKI	52 DELAWARE RD	55.-1-1	50.00 *
050	0000500940	SOTO, MARILYN	54 DELAWARE RD	55.-1-2	50.00 *
050	0000500950	CERRATO, MIGUEL	56 DELAWARE RD	55.-1-3	50.00 *
050	0000500960	HOLNESS, MICHAEL	58 DELAWARE RD	55.-1-4	50.00 *
050	0000500970	ARROYO, JOSE	20 LENAPE RD	55.-1-5	50.00 *
050	0000500980	EGGLESTON, WILLIAM	18 LENAPE RD	55.-1-6	50.00 *
050	0000500990	ORTIZ, STEVEN	16 LENAPE RD.	55.-1-7	50.00 *
050	0000501000	STINSON, KEVIN & DENIS	14 LENAPE RD	55.-1-8	50.00 *
050	0000501010	CAKOUROS, SCOTT	12 LENAPE RD	55.-1-9	50.00 *
050	0000501020	MOODY, NICOLE	51 DELAWARE RD	55.-2-1	50.00 *
050	0000501030	AGOSTINI, NELSON	53 DELAWARE RD	55.-2-2	50.00 *
050	0000501040	SKIPPER, RODNEY	55 DELAWARE RD	55.-2-3	50.00 *
050	0000501050	PAPAGALLO, TOM	57 DELAWARE RD	55.-2-4	50.00 *
050	0000501060	VANDERMARK, JANMARIE	19 MOHICAN RD	55.-2-5	50.00 *
050	0000501070	CLYBURN, TERRENCE	17 MOHICAN RD	55.-2-6	50.00 *
050	0000501080	ROOPCHANDSINGH, ANTHON	15 MOHICAN RD	55.-2-7	50.00 *
050	0000501090	CLARK, JOHN	13 MOHICAN RD	55.-2-8	50.00 *
050	0000501100	GRABOWIECKI, PETER	11 MOHICAN RD	55.-2-9	50.00 *

BOND ROLL REPORT
 PRINTED ON 07/20/2015 AT 10:48 AM
 REPORT DESCRIPTION : SECOND QUARTER -- JULY 20, 2015

TOWN OF NEWBURGH

Page: 5

Dist.	Customer No	Bill To Name	Address	Tax Map No	Bond Units
		= Inactive Account, Not counted in totals.			
050	0000501110	SANTACROCE, RICHARD	9 MOHICAN RD	55.-2-10	50.00 *
050	0000501120	GEYER, ADAM	7 MOHICAN RD	55.-2-11	50.00 *
050	0000501130	JARVIS, COLIN	5 MOHICAN RD	55.-2-12	50.00 *
050	0000501140	BEAUHARNAIS, YVELINE	3 MOHICAN RD	55.-2-13	50.00 *
050	0000501150	SERVELLO, TRACEY	1 MOHICAN RD	55.-2-14	50.00 *
050	0000501160	KANE, PATRICK	75 DELAWARE RD	55.-2-15	50.00 *
050	0000501170	MILLER, KEVIN	200 MEADOW HILL RD	55.-2-16	50.00 *
050	0000501180	JEROME, JOEL	198 MEADOW HILL RD	55.-2-17	50.00 *
050	0000501190	DZIEDZIC, ALAN & DEBRA	196 MEADOW HILL RD	55.-2-18	50.00 *
050	0000501200	BRIGGS, LOIS MARIE	59 DELAWARE RD	55.-3-1	50.00 *
050	0000501210	HOPKINS, GARY	12 MOHICAN RD	55.-3-2	50.00 *
050	0000501220	CASTILLO, JOSEPH	10 MOHICAN RD	55.-3-3	50.00 *
050	0000501230	LEPLON, MARIA	8 MOHICAN RD	55.-3-4	50.00 *
050	0000501240	KURMAN, KIETH	6 MOHICAN RD	55.-3-5	50.00 *
050	0000501250	MESLER, ELDEN	4 MOHICAN RD	55.-3-6	50.00 *
050	0000501260	TEW, ALISON	2 MOHICAN RD	55.-3-7	50.00 *
050	0000501270	MANLEY, DAVID & ANITA	71 DELAWARE RD	55.-3-8	50.00 *
050	0000501280	D'ANDREA, JOSEPH	69 DELAWARE RD	55.-3-9	50.00 *
050	0000501290	PITTS, RUSSELL	67 DELAWARE RD	55.-3-10	50.00 *
050	0000501300	LEWIS, WILLIAM	65 DELAWARE RD	55.-3-11	50.00 *
050	0000501310	HEATH, BRENDA	63 DELAWARE RD	55.-3-12	50.00 *
050	0000501320	GORDON, DORRETT	61 DELAWARE RD	55.-3-13	50.00 *
050	0000501330	MIRANDA, TERESA	19 LENAPE RD	55.-4-1	50.00 *
050	0000501340	MEJIAS, FERNANDO	21 LENAPE RD	55.-4-2	50.00 *
050	0000501350	VAZQUEZ, EDWIN & MIRIA	23 LENAPE RD	55.-4-3	50.00 *
050	0000501360	FELICIANO, LOUIS	25 LENAPE RD	55.-4-4	50.00 *
050	0000501370	FOX, DARIAN	27 LENAPE RD	55.-4-5	50.00 *
050	0000501380	WALLACE, MARK R	60 DELAWARE RD	55.-4-6	50.00 *

TOWN OF NEWBURGH

Page: 6

Dist.	Customer No	Bill To Name	Address	Tax Map No	Bond Units
= Inactive Account, Not counted in totals.					
050	0000501390	ROLLINS, CLYDE	62 DELAWARE RD	55.-4-7	50.00 *
050	0000501400	CELENTANO, THOMAS	64 DELAWARE RD	55.-4-8	50.00 *
050	0000501410	CELENTANO, THOMAS	64 DELAWARE RD	55.-4-9	25.00 *
050	0000501420	CERTO, PASQUALE	66 DELAWARE RD	55.-4-10	50.00 *
050	0000501430	URQUIA, MANUEL & LILA	68 DELAWARE RD	55.-4-11	50.00 *
050	0000501440	HUNTER, WILLIE JR	70 DELAWARE RD	55.-4-12	50.00 *
050	0000501450	MESTRE, JEANE	72 DELAWARE RD	55.-4-13	50.00 *
050	0000501460	COMACHO, DANNY	74 DELAWARE RD	55.-4-14	50.00 *
050	0000501470	PETERSEN, ARTHUR	76 DELAWARE RD	55.-4-15	50.00 *
050	0000501480	COLEGROVE, MARVIN & LI	78 DELAWARE RD	55.-4-16	50.00 *

Total No of Accts This Dist. ==>>> 0
 Total Units This District ==>>>>>> 0

Dist	Customer No	Bill To Name	Address	Tax Map No	Bond Units
District 051 Crossroads Sewer Bond					
051	0000510050	IL CENA COLO	228 SO PLANK RD	60.-2-5.1	159.00
051	0000510060	CBPS REALTY, LLC	208 SO PLANK RD	60.-2-5.21	97.00
051	0000510040	COCCHI, ANTHONY	SO PLANK RD	60.-2-65	53.00
051	0000510170	COREL REALTY INC	SO PLANK RD (HOLMES)	60.-3-1.1	473.00
051	0000510180	SOUTH PLANK HOLDINGS L	209 SO PLANK RD	60.-3-2	100.00
051	0000510200	COSTUBBS LLC C/O MORGA	SO PLANK RD	60.-3-5	68.00
051	0000510210	GALLO, LOUIS J	SO PLANK RD	60.-3-6.1	147.00
051	0000510230	AUTOMOTIVE AUTO LIMITE	195 SO PLANK RD	60.-3-8	101.00
051	0000510240	KALICI, NEPZAT	193 SO PLANK RD	60.-3-9.2	186.00
051	0000510250	KALICI, NEPZAT	191 SO PLANK RD	60.-3-10	90.00 *
051	0000510260	ARMF REALTY, LLC	185 SO PLANK RD	60.-3-12	239.00
051	0000510270	SHYAM INC	SO PLANK RD	60.-3-14.1	184.00
051	0000510280	BC&N CARPETS, INC	179 SO PLANK RD	60.-3-14.2	185.00
051	0000510290	ANGELIS, IOANNIS	177 SO PLANK RD	60.-3-14.3	137.00

SUMMARY OF JOINT CONSOLIDATION AGREEMENT
PROPOSED TO CONSOLIDATE
THE CROSSROADS CONSOLIDATED SEWER DISTRICT
OF THE TOWN OF NEWBURGH, NEW YORK
AND
THE WINTERGREEN SEWER DISTRICT
OF THE TOWN OF NEWBURGH, NEW YORK
AND
THE FLEETWOOD-HOLIDAY PARK SEWER DISTRICT
OF THE TOWN OF NEWBURGH, NEW YORK
AND
THE 17K/UNION AVENUE SEWER DISTRICT
OF THE TOWN OF NEWBURGH, NEW YORK
AND
THE MEADOW HILL NORTH SEWER DISTRICT
OF THE TOWN OF NEWBURGH, NEW YORK
AND
THE MEADOW HILL SOUTH SEWER DISTRICT
OF THE TOWN OF NEWBURGH, NEW YORK
AND
THE GIDNEY SEWER DISTRICT
OF THE TOWN OF NEWBURGH, NEW YORK
AND
THE ALGONQUIN SEWER DISTRICT
OF THE TOWN OF NEWBURGH, NEW YORK

PURSUANT TO ARTICLE 17-A
OF THE GENERAL MUNICIPAL LAW OF THE STATE OF NEW YORK

It is proposed as of January 1, 2017, to consolidate the CROSSROADS CONSOLIDATED SEWER DISTRICT, the WINTERGREEN SEWER DISTRICT, the FLEETWOOD-HOLIDAY PARK SEWER DISTRICT the 17K/UNION AVENUE SEWER DISTRICT, the MEADOW HILL NORTH SEWER DISTRICT, the MEADOW HILL SOUTH SEWER DISTRICT, the GIDNEY SEWER DISTRICT and the ALGONQUIN SEWER DISTRICT within the Town of Newburgh, Orange County, pursuant to Article 17A, Title 2 of the General Municipal Law of the State of New York.

The purpose of the consolidation is to combine the eight government entities which provide sewer service to areas of the Town of Newburgh by absorption of the WINTERGREEN SEWER DISTRICT, the FLEETWOOD-HOLIDAY PARK SEWER DISTRICT, the 17K/UNION AVENUE SEWER DISTRICT, the MEADOW HILL NORTH SEWER DISTRICT, the MEADOW HILL SOUTH SEWER DISTRICT, the

GIDNEY SEWER DISTRICT and the ALGONQUIN SEWER DISTRICT into the CROSSROADS CONSOLIDATED SEWER DISTRICT. Consolidation of the eight government entities will make capital charges and operation and maintenance charges for sewer service uniform throughout the CROSSROADS CONSOLIDATED SEWER DISTRICT.

It is anticipated the eight government entities will function as one sewer district. The services will continue to be rendered by Town of Newburgh personnel.

The proposed Consolidation Agreement is on file in the Town of Newburgh Town Clerk's Office at 1496 Route 300, Newburgh, New York. A copy of the proposed Joint Consolidation Agreement and this summary are displayed upon and available for public inspection at the Newburgh Town Clerk's Bulletin Board in the Newburgh Town Hall, 1496 Route 300, Newburgh, New York, 12550, on Stewart Avenue at 94 Stewart Avenue, Newburgh, New York 12550, on Wintergreen Avenue west of 81 Wintergreen Avenue, Newburgh, NY 12550; on Parkwood Lane at 1 Parkwood Lane, Newburgh, NY 12550, on NYS Route 300 (Union Avenue) at 1226 Route 300, Newburgh, NY 12550; on Monarch Drive at 14 Monarch Drive, Newburgh, NY 12550, on Paddock Place at 8 Paddock Place, Newburgh, NY 12550, on Gidney Avenue at 645 Gidney Avenue, Newburgh, NY 12550, on Delaware Road, between 49 and 51 Delaware Road, Newburgh, NY 12550 and upon the Town of Newburgh web site, www.townofnewburgh.org.

A Public Hearing on the Consolidation shall be held at the Town Hall, of the Town of Newburgh, 1496 Route 300, Newburgh, New York on such date and at such time as shall be directed by the Town Board of the Town of Newburgh. All parties interested in the matter shall have an opportunity to be heard at such public hearing in support of, or opposition to the proposed consolidation and to address questions to the Town Board.