



**TOWN OF NEWBURGH  
PLANNING BOARD  
TECHNICAL REVIEW COMMENTS**

**PROJECT NAME:** AMENDED SUBDIVISION 3 MARINERS COURT-PAPALEO  
CLEARING & GRADING PERMIT  
**PROJECT NO.:** 24-35  
**PROJECT LOCATION:** SECTION 121, BLOCK 1, LOT 7  
**REVIEW DATE:** 22 NOVEMBER 2024  
**MEETING DATE:** 5 DECEMBER 2024  
**PROJECT REPRESENTATIVE:** DAVID NIEMOTKO, ARCHITECT

1. The project is before the Board for a Clearing and Grading Permit under Chapter 83 of the Town Code.
2. Review of web-based photos available identify that the project site has trees in the area proposed to be graded. If trees still exist compliance with the Towns Tree Preservation Ordinance should be documented.
3. Filling greater than 1500 cubic yards requires the Building Department refer the application to the Planning Board. The project plans identify 7,987 cubic yards of fill proposed to be placed. Chapter 83 of the Town Code requires any fill activity in excess of 3,000 cubic yards have a Public Hearing scheduled through the Planning Board process.
4. Initial notices must be sent out to all property owners within 500 feet.
5. Filling is proposed up to the property lines. It is recommended that additional erosion sediment control be placed between the property lines and fill activity. Slopes proposed for filling may allow larger rocks within the fill to pass the property line.
6. The applicant's representative are requested to evaluate the grades of the stabilized construction entrance.
7. Highway Superintendents comments on the proposed location of the stabilized construction should be received.
8. Inverts for proposed driveway culverts should be depicted. Discharge of the driveway culvert should be addressed based on down gradient slopes. Additional erosion sediment control and/or level spreaders should be incorporated in the plan.

**NEW YORK OFFICE**

33 Airport Center Drive, Suite 202, New Windsor, NY 12553  
845-567-3100 | F: 845-567-3232 | mheny@mhepc.com

**PENNSYLVANIA OFFICE**

111 Wheatfield Drive, Suite 1, Milford, PA 18337  
570-296-2765 | F: 570-296-2767 | mhepa@mhepc.com

9. It is requested that the slopes between the 90 and 60 contour be identified on the plans. Specialized erosion sediment control techniques will most likely be required to stabilize the slopes. Erosion control matting or other erosion sediment control practices should be evaluated.


Respectfully submitted,

**MHE Engineering, D.P.C.**



Patrick J. Hines  
Principal

PJH/kmm



Michael W. Weeks, P.E.  
Principal

**TOWN OF NEWBURGH  
APPLICATION FOR  
SUBDIVISION/SITE PLAN REVIEW**

**RETURN TO: Town of Newburgh Planning Board  
308 Gardnertown Road  
Newburgh, New York 12550**

**DATE RECEIVED:** \_\_\_\_\_ **TOWN FILE NO:** \_\_\_\_\_  
(Application fee returnable with this application)

**1. Title of Subdivision/Site Plan (Project name):**

3 Mariners Ct Newburgh, NY 12550

**2. Owner of Lands to be reviewed:**

**Name** Ben Papaleo  
**Address** 3 Mariners Ct Newburgh, NY 12550  
**Phone** (845) 565-7212

**3. Applicant Information (If different than owner):**

**Name** Ben Papaleo  
**Address** 3 Mariners Ct Newburgh, NY 12550  
**Representative** David Niemotko Architect, P.C.  
**Phone** (845) 774-7523  
**Fax** \_\_\_\_\_  
**Email** david@niemotkoarchitects.com

**4. Subdivision/Site Plan prepared by:**

**Name** David Niemotko Architect, P.C.  
**Address** 167 Stage Rd Monroe, NY 10950  
**Phone/Fax** (845) 774-7523

**5. Location of lands to be reviewed:**

3 Mariners Ct Newburgh, NY 12550

**6. Zone** R1 **Fire District** Newburgh Fire Department  
**Acreage** 1.4 acres **School District** NECSD

**7. Tax Map: Section** 121 **Block** 1 **Lot** 7

**8. Project Description and Purpose of Review:**

Number of existing lots 1 Number of proposed lots no new lots

Lot line change \_\_\_\_\_

Site plan review \_\_\_\_\_

Clearing and grading Fill/Grade Permit 7,987 CU. XD.

Other \_\_\_\_\_

**PROVIDE A WRITTEN SINGLE PAGE DESCRIPTION OR NARRATIVE OF THE PROJECT**

**9. Easements or other restrictions on property:**

(Describe generally) N/A

**10. The undersigned hereby requests approval by the Planning Board of the above identified application and scheduling for an appearance on an agenda:**

Signature  Title \_\_\_\_\_

Date: 10-8-24

**NOTE:** If property abuts and has its access to a County or State Highway or road, the following information must be placed on the subdivision map or site plan: entrance location, entrance profile, sizing of pipe (minimum length of pipe to be 24 feet).

The applicant will also be required to submit an additional set of plans, narrative letter and EAF if referral to the Orange County Planning Department is required under General Municipal Law Section 239.

**TOWN OF NEWBURGH**  
**APPLICATION FOR CLEARING AND GRADING**

**Name of applicant:** Ben Papaleo

**Name of owner on premises:** Ben Papaleo

**Address of owner:** 3 Mariners Ct Newburgh, NY 12550

**Telephone number of owner:** (845) 565-7212

**Telephone number of applicant:** (845) 565-7212

**State whether applicant is owner, lessee, agent, architect, engineer or contractor:**  
Owner

**Location of land on which proposed work will be done:** \_\_\_\_\_  
3 Mariners Ct Newburgh, NY 12550

**Section:** 121      **Block:** 1      **Lot:** 7      **Sub. Div.:** \_\_\_\_\_

**Zoning District of Property:** R1      **Size of Lot:** 1.4 acres

**Area of lot to be cleared or graded:** 20,320 sf

**Proposed completion of date:** \_\_\_\_\_

**Name of contractor/agent, if different than owner:** David Niemoitko Architect, P.C.

**Address:** 167 Stage Rd Monroe, NY 10950

**Telephone number:** (845) 774-7523

**Date of Planning Board Approval:** \_\_\_\_\_ (if required)

**I hereby agree to hold the Town of Newburgh harmless from any claims arising from the proposed activity.**

**Signature of owner:** x       **Date:** 10-8-24

**Signature of applicant (if different than owner):** \_\_\_\_\_

**TOWN ACTION:**

**Examined:** \_\_\_\_\_ **20** \_\_\_\_\_

**Approved:** \_\_\_\_\_ **20** \_\_\_\_\_

**Disapproved:** \_\_\_\_\_ **20** \_\_\_\_\_



### **FEE ACKNOWLEDGEMENT**

The town of Newburgh Municipal Code sets forth the schedule of fees for applications to the Planning Board. The signing of this application indicates your acknowledgement of responsibility for payment of these fees to the Planning Board for review of this application, including, but not limited to escrow fees for professional services (planner/consultant, engineering, legal), public hearing and site inspection. Applicant's submissions and resubmissions are not complete and will not be considered by the planning board or placed upon its agenda unless all outstanding fees have been paid. Fees incurred after the stamping of plans will remain the responsibility of the applicant prior to approval of a building permit or certificate of occupancy. Fee schedules are available from the Planning Board Secretary and are on the Town's website.

Ben Papaleo

**APPLICANT'S NAME (printed)**



**APPLICANTS SIGNATURE**

10-8-24

**DATE**

Note: if the property abuts and has access to a County or State Highway or road, the following information must be place on the subdivision map: entrance location, entrance profile, sizing of drainage pipe (minimum length of pipe to be twenty-four (24) feet).

**PROXY**

(OWNER) Ben Papaleo, DEPOSES AND SAYS THAT HE/SHE  
RESIDES AT 3 Mariners Court Newburgh  
IN THE COUNTY OF Orange  
AND STATE OF New York  
AND THAT HE/SHE IS THE OWNER IN FEE OF 3 Mariners Court  
Newburgh, NY 12550

WHICH IS THE PREMISES DESCRIBED IN THE FOREGOING  
APPLICATION AS DESCRIBED THEREIN TO THE TOWN OF NEWBURGH  
PLANNING BOARD AND David Niemotko Architect P.C. IS AUTHORIZED  
TO REPRESENT THEM AT MEETINGS OF SAID BOARD.

DATED: 10-8-24

x   
OWNERS SIGNATURE

\_\_\_\_\_  
\_\_\_\_\_  
\_\_\_\_\_

NAMES OF ADDITIONAL  
REPRESENTATIVES

Ben Papaleo  
OWNERS NAME (printed)

  
WITNESS' SIGNATURE

Adriana Capobianchi  
WITNESS' NAME (printed)

**PLANNING BOARD DISCLAIMER STATEMENT**  
**TO APPLICANTS**

The applicant is advised that the Town of Newburgh Municipal Code, which contains the Town's Zoning Law, is subject to amendment. Submission of an application to this Board does not grant the applicant any right to continued review under the Code's current standards and requirements. It is possible that the applicant will be required to meet changed standards or new Code requirements made while the application is pending.

An approval by this Board does not constitute permission, nor grant any right to connect to or use municipal services such as sewer, water or roads. It is the applicant's responsibility to apply for and obtain the Town of Newburgh and other agency approvals not within this Board's authority to grant.

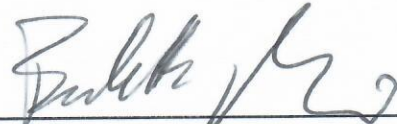
The applicant hereby acknowledges, consents, and agrees to the above.

10-8-24

**DATED**

Ben Papaleo

**APPLICANT'S NAME (printed)**



**APPLICANT'S SIGNATURE**



**DISCLOSURE ADDENDUM STATEMENT TO APPLICATION,  
PETITION AND REQUEST**

Mindful of the provisions of Section 809 of the General Municipal Law of the State of New York, and of the Penal provisions thereof as well, the undersigned applicant states that no State Officer, Officer or Employee of the Town of Newburgh, or Orange County, has any interest, financial or otherwise, in this application or with, or in the applicant as defined in said Statute, except the following person or persons who is or are represented to have only the following type of interest, in the nature and to the extent hereinafter indicated:

\_\_\_\_\_ **NONE**

\_\_\_\_\_ **NAME, ADDRESS, RELATIONSHIP OR INTEREST**  
(financial or otherwise)

\_\_\_\_\_  
\_\_\_\_\_  
\_\_\_\_\_

This disclosure addendum statement is annexed to and made a part of the petition, application and request made by the undersigned applicant to the following Board or Officer of the Town of Newburgh.

\_\_\_\_\_ **TOWN BOARD**  
\_\_\_\_\_ **X PLANNING BOARD**  
\_\_\_\_\_ **ZONING BOARD OF APPEALS**  
\_\_\_\_\_ **ZONING ENFORCEMENT OFFICER**  
\_\_\_\_\_ **BUILDING INSPECTOR**  
\_\_\_\_\_ **OTHER**

10-8-124  
\_\_\_\_\_ **DATED**

x   
\_\_\_\_\_ **INDIVIDUAL APPLICANT**

\_\_\_\_\_  
**CORPORATE OR PARTNERSHIP APPLICANT**

**BY:** NA  
(Pres.) (Partner) (Vice-Pres.)  
(Sec.) (Treas.)

**Full Environmental Assessment Form**  
**Part 1 - Project and Setting**

**Instructions for Completing Part 1**

**Part 1 is to be completed by the applicant or project sponsor.** Responses become part of the application for approval or funding, are subject to public review, and may be subject to further verification.

Complete Part 1 based on information currently available. If additional research or investigation would be needed to fully respond to any item, please answer as thoroughly as possible based on current information; indicate whether missing information does not exist, or is not reasonably available to the sponsor; and, when possible, generally describe work or studies which would be necessary to update or fully develop that information.

Applicants/sponsors must complete all items in Sections A & B. In Sections C, D & E, most items contain an initial question that must be answered either “Yes” or “No”. If the answer to the initial question is “Yes”, complete the sub-questions that follow. If the answer to the initial question is “No”, proceed to the next question. Section F allows the project sponsor to identify and attach any additional information. Section G requires the name and signature of the applicant or project sponsor to verify that the information contained in Part 1 is accurate and complete.

**A. Project and Applicant/Sponsor Information.**

Name of Action or Project:		
Project Location (describe, and attach a general location map):		
Brief Description of Proposed Action (include purpose or need):		
Name of Applicant/Sponsor:		Telephone:
		E-Mail:
Address:		
City/PO:	State:	Zip Code:
Project Contact (if not same as sponsor; give name and title/role):		Telephone:
		E-Mail:
Address:		
City/PO:	State:	Zip Code:
Property Owner (if not same as sponsor):		Telephone:
		E-Mail:
Address:		
City/PO:	State:	Zip Code:

## B. Government Approvals

**B. Government Approvals, Funding, or Sponsorship.** (“Funding” includes grants, loans, tax relief, and any other forms of financial assistance.)

Government Entity	If Yes: Identify Agency and Approval(s) Required	Application Date (Actual or projected)
a. City Counsel, Town Board, or Village Board of Trustees <input type="checkbox"/> Yes <input type="checkbox"/> No		
b. City, Town or Village Planning Board or Commission <input type="checkbox"/> Yes <input type="checkbox"/> No		
c. City, Town or Village Zoning Board of Appeals <input type="checkbox"/> Yes <input type="checkbox"/> No		
d. Other local agencies <input type="checkbox"/> Yes <input type="checkbox"/> No		
e. County agencies <input type="checkbox"/> Yes <input type="checkbox"/> No		
f. Regional agencies <input type="checkbox"/> Yes <input type="checkbox"/> No		
g. State agencies <input type="checkbox"/> Yes <input type="checkbox"/> No		
h. Federal agencies <input type="checkbox"/> Yes <input type="checkbox"/> No		
i. Coastal Resources. <i>i.</i> Is the project site within a Coastal Area, or the waterfront area of a Designated Inland Waterway? <input type="checkbox"/> Yes <input type="checkbox"/> No  <i>ii.</i> Is the project site located in a community with an approved Local Waterfront Revitalization Program? <input type="checkbox"/> Yes <input type="checkbox"/> No <i>iii.</i> Is the project site within a Coastal Erosion Hazard Area? <input type="checkbox"/> Yes <input type="checkbox"/> No		

## C. Planning and Zoning

### C.1. Planning and zoning actions.

Will administrative or legislative adoption, or amendment of a plan, local law, ordinance, rule or regulation be the only approval(s) which must be granted to enable the proposed action to proceed? ☐ Yes ☐ No

- **If Yes**, complete sections C, F and G.
- **If No**, proceed to question C.2 and complete all remaining sections and questions in Part 1

### C.2. Adopted land use plans.

a. Do any municipally- adopted (city, town, village or county) comprehensive land use plan(s) include the site where the proposed action would be located? ☐ Yes ☐ No

If Yes, does the comprehensive plan include specific recommendations for the site where the proposed action would be located? ☐ Yes ☐ No

b. Is the site of the proposed action within any local or regional special planning district (for example: Greenway; Brownfield Opportunity Area (BOA); designated State or Federal heritage area; watershed management plan; or other?) ☐ Yes ☐ No

If Yes, identify the plan(s):

---



---



---

c. Is the proposed action located wholly or partially within an area listed in an adopted municipal open space plan, or an adopted municipal farmland protection plan? ☐ Yes ☐ No

If Yes, identify the plan(s):

---



---



---

### C.3. Zoning

a. Is the site of the proposed action located in a municipality with an adopted zoning law or ordinance. ☐ Yes ☐ No  
If Yes, what is the zoning classification(s) including any applicable overlay district?

\_\_\_\_\_

\_\_\_\_\_

b. Is the use permitted or allowed by a special or conditional use permit? ☐ Yes ☐ No

c. Is a zoning change requested as part of the proposed action? ☐ Yes ☐ No

If Yes,

i. What is the proposed new zoning for the site? \_\_\_\_\_

### C.4. Existing community services.

a. In what school district is the project site located? \_\_\_\_\_

b. What police or other public protection forces serve the project site?

\_\_\_\_\_

c. Which fire protection and emergency medical services serve the project site?

\_\_\_\_\_

d. What parks serve the project site?

\_\_\_\_\_

\_\_\_\_\_

### D. Project Details

#### D.1. Proposed and Potential Development

a. What is the general nature of the proposed action (e.g., residential, industrial, commercial, recreational; if mixed, include all components)?

\_\_\_\_\_

b. a. Total acreage of the site of the proposed action? \_\_\_\_\_ acres

b. Total acreage to be physically disturbed? \_\_\_\_\_ acres

c. Total acreage (project site and any contiguous properties) owned  
or controlled by the applicant or project sponsor? \_\_\_\_\_ acres

c. Is the proposed action an expansion of an existing project or use? ☐ Yes ☐ No

i. If Yes, what is the approximate percentage of the proposed expansion and identify the units (e.g., acres, miles, housing units, square feet)? % \_\_\_\_\_ Units: \_\_\_\_\_

d. Is the proposed action a subdivision, or does it include a subdivision? ☐ Yes ☐ No

If Yes,

i. Purpose or type of subdivision? (e.g., residential, industrial, commercial; if mixed, specify types)

\_\_\_\_\_

ii. Is a cluster/conservation layout proposed? ☐ Yes ☐ No

iii. Number of lots proposed? \_\_\_\_\_

iv. Minimum and maximum proposed lot sizes? Minimum \_\_\_\_\_ Maximum \_\_\_\_\_

e. Will the proposed action be constructed in multiple phases? ☐ Yes ☐ No

i. If No, anticipated period of construction: \_\_\_\_\_ months

ii. If Yes:

- Total number of phases anticipated \_\_\_\_\_

- Anticipated commencement date of phase 1 (including demolition) \_\_\_\_\_ month \_\_\_\_\_ year

- Anticipated completion date of final phase \_\_\_\_\_ month \_\_\_\_\_ year

- Generally describe connections or relationships among phases, including any contingencies where progress of one phase may determine timing or duration of future phases: \_\_\_\_\_

\_\_\_\_\_

\_\_\_\_\_



f. Does the project include new residential uses? <span style="float: right;"><input type="checkbox"/> Yes <input type="checkbox"/> No</span> If Yes, show numbers of units proposed.				
	<u>One Family</u>	<u>Two Family</u>	<u>Three Family</u>	<u>Multiple Family (four or more)</u>
Initial Phase	_____	_____	_____	_____
At completion	_____	_____	_____	_____
of all phases	_____	_____	_____	_____

g. Does the proposed action include new non-residential construction (including expansions)? <span style="float: right;"><input type="checkbox"/> Yes <input type="checkbox"/> No</span> If Yes,	
i. Total number of structures _____ ii. Dimensions (in feet) of largest proposed structure: _____ height; _____ width; and _____ length iii. Approximate extent of building space to be heated or cooled: _____ square feet	

h. Does the proposed action include construction or other activities that will result in the impoundment of any liquids, such as creation of a water supply, reservoir, pond, lake, waste lagoon or other storage? <span style="float: right;"><input type="checkbox"/> Yes <input type="checkbox"/> No</span> If Yes,	
i. Purpose of the impoundment: _____ ii. If a water impoundment, the principal source of the water: <span style="float: right;"><input type="checkbox"/> Ground water <input type="checkbox"/> Surface water streams <input type="checkbox"/> Other specify:</span> _____ iii. If other than water, identify the type of impounded/contained liquids and their source. _____ iv. Approximate size of the proposed impoundment. Volume: _____ million gallons; surface area: _____ acres v. Dimensions of the proposed dam or impounding structure: _____ height; _____ length vi. Construction method/materials for the proposed dam or impounding structure (e.g., earth fill, rock, wood, concrete): _____	

**D.2. Project Operations**

a. Does the proposed action include any excavation, mining, or dredging, during construction, operations, or both? <span style="float: right;"><input type="checkbox"/> Yes <input type="checkbox"/> No</span> (Not including general site preparation, grading or installation of utilities or foundations where all excavated materials will remain onsite) If Yes:	
i. What is the purpose of the excavation or dredging? _____ ii. How much material (including rock, earth, sediments, etc.) is proposed to be removed from the site? • Volume (specify tons or cubic yards): _____ • Over what duration of time? _____ iii. Describe nature and characteristics of materials to be excavated or dredged, and plans to use, manage or dispose of them. _____ _____ iv. Will there be onsite dewatering or processing of excavated materials? <span style="float: right;"><input type="checkbox"/> Yes <input type="checkbox"/> No</span> If yes, describe. _____ _____ v. What is the total area to be dredged or excavated? _____ acres vi. What is the maximum area to be worked at any one time? _____ acres vii. What would be the maximum depth of excavation or dredging? _____ feet viii. Will the excavation require blasting? <span style="float: right;"><input type="checkbox"/> Yes <input type="checkbox"/> No</span> ix. Summarize site reclamation goals and plan: _____ _____ _____	

b. Would the proposed action cause or result in alteration of, increase or decrease in size of, or encroachment into any existing wetland, waterbody, shoreline, beach or adjacent area? <span style="float: right;"><input type="checkbox"/> Yes <input type="checkbox"/> No</span> If Yes:	
i. Identify the wetland or waterbody which would be affected (by name, water index number, wetland map number or geographic description): _____ _____	

*ii.* Describe how the proposed action would affect that waterbody or wetland, e.g. excavation, fill, placement of structures, or alteration of channels, banks and shorelines. Indicate extent of activities, alterations and additions in square feet or acres:

\_\_\_\_\_

\_\_\_\_\_

\_\_\_\_\_

*iii.* Will the proposed action cause or result in disturbance to bottom sediments? Yes ☐ No ☐  
 If Yes, describe: \_\_\_\_\_

*iv.* Will the proposed action cause or result in the destruction or removal of aquatic vegetation? ☐ Yes ☐ No ☐  
 If Yes:

- acres of aquatic vegetation proposed to be removed: \_\_\_\_\_
- expected acreage of aquatic vegetation remaining after project completion: \_\_\_\_\_
- purpose of proposed removal (e.g. beach clearing, invasive species control, boat access): \_\_\_\_\_
- proposed method of plant removal: \_\_\_\_\_
- if chemical/herbicide treatment will be used, specify product(s): \_\_\_\_\_

*v.* Describe any proposed reclamation/mitigation following disturbance: \_\_\_\_\_

---

*c.* Will the proposed action use, or create a new demand for water? ☐ Yes ☐ No ☐  
 If Yes:

*i.* Total anticipated water usage/demand per day: \_\_\_\_\_ gallons/day

*ii.* Will the proposed action obtain water from an existing public water supply? ☐ Yes ☐ No ☐  
 If Yes:

- Name of district or service area: \_\_\_\_\_
- Does the existing public water supply have capacity to serve the proposal? ☐ Yes ☐ No ☐
- Is the project site in the existing district? ☐ Yes ☐ No ☐
- Is expansion of the district needed? ☐ Yes ☐ No ☐
- Do existing lines serve the project site? ☐ Yes ☐ No ☐

*iii.* Will line extension within an existing district be necessary to supply the project? ☐ Yes ☐ No ☐  
 If Yes:

- Describe extensions or capacity expansions proposed to serve this project: \_\_\_\_\_
- Source(s) of supply for the district: \_\_\_\_\_

*iv.* Is a new water supply district or service area proposed to be formed to serve the project site? ☐ Yes ☐ No ☐  
 If, Yes:

- Applicant/sponsor for new district: \_\_\_\_\_
- Date application submitted or anticipated: \_\_\_\_\_
- Proposed source(s) of supply for new district: \_\_\_\_\_

*v.* If a public water supply will not be used, describe plans to provide water supply for the project: \_\_\_\_\_

*vi.* If water supply will be from wells (public or private), what is the maximum pumping capacity: \_\_\_\_\_ gallons/minute.

---

*d.* Will the proposed action generate liquid wastes? ☐ Yes ☐ No ☐  
 If Yes:

*i.* Total anticipated liquid waste generation per day: \_\_\_\_\_ gallons/day

*ii.* Nature of liquid wastes to be generated (e.g., sanitary wastewater, industrial; if combination, describe all components and approximate volumes or proportions of each): \_\_\_\_\_

\_\_\_\_\_

*iii.* Will the proposed action use any existing public wastewater treatment facilities? ☐ Yes ☐ No ☐  
 If Yes:

- Name of wastewater treatment plant to be used: \_\_\_\_\_
- Name of district: \_\_\_\_\_
- Does the existing wastewater treatment plant have capacity to serve the project? ☐ Yes ☐ No ☐
- Is the project site in the existing district? ☐ Yes ☐ No ☐
- Is expansion of the district needed? ☐ Yes ☐ No ☐

<ul style="list-style-type: none"> <li>• Do existing sewer lines serve the project site? _____</li> <li>• Will a line extension within an existing district be necessary to serve the project? _____</li> </ul> <p>If Yes:</p> <ul style="list-style-type: none"> <li>• Describe extensions or capacity expansions proposed to serve this project: _____            _____            _____</li> </ul>	<input type="checkbox"/> Yes <input type="checkbox"/> No <input type="checkbox"/> Yes <input type="checkbox"/> No	
<p>iv. Will a new wastewater (sewage) treatment district be formed to serve the project site? _____</p> <p>If Yes:</p> <ul style="list-style-type: none"> <li>• Applicant/sponsor for new district: _____</li> <li>• Date application submitted or anticipated: _____</li> <li>• What is the receiving water for the wastewater discharge? _____</li> </ul>	<input type="checkbox"/> Yes <input type="checkbox"/> No	
<p>v. If public facilities will not be used, describe plans to provide wastewater treatment for the project, including specifying proposed receiving water (name and classification if surface discharge or describe subsurface disposal plans): _____            _____            _____</p>		
<p>vi. Describe any plans or designs to capture, recycle or reuse liquid waste: _____            _____            _____</p>		
<p>e. Will the proposed action disturb more than one acre and create stormwater runoff, either from new point sources (i.e. ditches, pipes, swales, curbs, gutters or other concentrated flows of stormwater) or non-point source (i.e. sheet flow) during construction or post construction? _____</p> <p>If Yes:</p> <p>i. How much impervious surface will the project create in relation to total size of project parcel?</p> <p style="padding-left: 40px;">_____ Square feet or _____ acres (impervious surface)</p> <p style="padding-left: 40px;">_____ Square feet or _____ acres (parcel size)</p> <p>ii. Describe types of new point sources. _____            _____</p> <p>iii. Where will the stormwater runoff be directed (i.e. on-site stormwater management facility/structures, adjacent properties, groundwater, on-site surface water or off-site surface waters)? _____            _____</p> <ul style="list-style-type: none"> <li>• If to surface waters, identify receiving water bodies or wetlands: _____              _____</li> <li>• Will stormwater runoff flow to adjacent properties? _____</li> </ul>	<input type="checkbox"/> Yes <input type="checkbox"/> No <input type="checkbox"/> Yes <input type="checkbox"/> No <input type="checkbox"/> Yes <input type="checkbox"/> No	
<p>iv. Does the proposed plan minimize impervious surfaces, use pervious materials or collect and re-use stormwater? _____</p>		
<p>f. Does the proposed action include, or will it use on-site, one or more sources of air emissions, including fuel combustion, waste incineration, or other processes or operations? _____</p> <p>If Yes, identify:</p> <p>i. Mobile sources during project operations (e.g., heavy equipment, fleet or delivery vehicles) _____</p> <p>ii. Stationary sources during construction (e.g., power generation, structural heating, batch plant, crushers) _____</p> <p>iii. Stationary sources during operations (e.g., process emissions, large boilers, electric generation) _____            _____</p>	<input type="checkbox"/> Yes <input type="checkbox"/> No	
<p>g. Will any air emission sources named in D.2.f (above), require a NY State Air Registration, Air Facility Permit, or Federal Clean Air Act Title IV or Title V Permit? _____</p> <p>If Yes:</p> <p>i. Is the project site located in an Air quality non-attainment area? (Area routinely or periodically fails to meet ambient air quality standards for all or some parts of the year) _____</p> <p>ii. In addition to emissions as calculated in the application, the project will generate:</p> <ul style="list-style-type: none"> <li>• _____ Tons/year (short tons) of Carbon Dioxide (CO<sub>2</sub>)</li> <li>• _____ Tons/year (short tons) of Nitrous Oxide (N<sub>2</sub>O)</li> <li>• _____ Tons/year (short tons) of Perfluorocarbons (PFCs)</li> <li>• _____ Tons/year (short tons) of Sulfur Hexafluoride (SF<sub>6</sub>)</li> <li>• _____ Tons/year (short tons) of Carbon Dioxide equivalent of Hydrofluorocarbons (HFCs)</li> <li>• _____ Tons/year (short tons) of Hazardous Air Pollutants (HAPs)</li> </ul>		<input type="checkbox"/> Yes <input type="checkbox"/> No <input type="checkbox"/> Yes <input type="checkbox"/> No

<p>h. Will the proposed action generate or emit methane (including, but not limited to, sewage treatment plants, landfills, composting facilities)? <span style="float: right;"><input type="checkbox"/> Yes <input type="checkbox"/> No</span></p> <p>If Yes:</p> <p>i. Estimate methane generation in tons/year (metric): _____</p> <p>ii. Describe any methane capture, control or elimination measures included in project design (e.g., combustion to generate heat or electricity, flaring): _____</p>			
<p>i. Will the proposed action result in the release of air pollutants from open-air operations or processes, such as quarry or landfill operations? <span style="float: right;"><input type="checkbox"/> Yes <input type="checkbox"/> No</span></p> <p>If Yes: Describe operations and nature of emissions (e.g., diesel exhaust, rock particulates/dust): _____</p>			
<p>j. Will the proposed action result in a substantial increase in traffic above present levels or generate substantial new demand for transportation facilities or services? <span style="float: right;"><input type="checkbox"/> Yes <input type="checkbox"/> No</span></p> <p>If Yes:</p> <p>i. When is the peak traffic expected (Check all that apply): <input type="checkbox"/> Morning <input type="checkbox"/> Evening <input type="checkbox"/> Weekend  <input type="checkbox"/> Randomly between hours of _____ to _____.</p> <p>ii. For commercial activities only, projected number of truck trips/day and type (e.g., semi trailers and dump trucks): _____</p> <p>iii. Parking spaces: Existing _____ Proposed _____ Net increase/decrease _____</p> <p>iv. Does the proposed action include any shared use parking? <span style="float: right;">Yes No</span></p> <p>v. If the proposed action includes any modification of existing roads, creation of new roads or change in existing access, describe: _____</p> <p>vi. Are public/private transportation service(s) or facilities available within ½ mile of the proposed site? <span style="float: right;"><input type="checkbox"/> Yes <input type="checkbox"/> No</span></p> <p>vii. Will the proposed action include access to public transportation or accommodations for use of hybrid, electric or other alternative fueled vehicles? <span style="float: right;"><input type="checkbox"/> Yes <input type="checkbox"/> No</span></p> <p>viii. Will the proposed action include plans for pedestrian or bicycle accommodations for connections to existing pedestrian or bicycle routes? <span style="float: right;"><input type="checkbox"/> Yes <input type="checkbox"/> No</span></p>			
<p>k. Will the proposed action (for commercial or industrial projects only) generate new or additional demand for energy? <span style="float: right;"><input type="checkbox"/> Yes <input type="checkbox"/> No</span></p> <p>If Yes:</p> <p>i. Estimate annual electricity demand during operation of the proposed action: _____</p> <p>ii. Anticipated sources/suppliers of electricity for the project (e.g., on-site combustion, on-site renewable, via grid/local utility, or other): _____</p> <p>iii. Will the proposed action require a new, or an upgrade, to an existing substation? <span style="float: right;"><input type="checkbox"/> Yes <input type="checkbox"/> No</span></p>			
<p>l. Hours of operation. Answer all items which apply.</p> <table style="width: 100%;"> <tr> <td style="width: 50%; vertical-align: top;"> <p>i. During Construction:</p> <ul style="list-style-type: none"> <li>• Monday - Friday: _____</li> <li>• Saturday: _____</li> <li>• Sunday: _____</li> <li>• Holidays: _____</li> </ul> </td> <td style="width: 50%; vertical-align: top;"> <p>ii. During Operations:</p> <ul style="list-style-type: none"> <li>• Monday - Friday: _____</li> <li>• Saturday: _____</li> <li>• Sunday: _____</li> <li>• Holidays: _____</li> </ul> </td> </tr> </table>		<p>i. During Construction:</p> <ul style="list-style-type: none"> <li>• Monday - Friday: _____</li> <li>• Saturday: _____</li> <li>• Sunday: _____</li> <li>• Holidays: _____</li> </ul>	<p>ii. During Operations:</p> <ul style="list-style-type: none"> <li>• Monday - Friday: _____</li> <li>• Saturday: _____</li> <li>• Sunday: _____</li> <li>• Holidays: _____</li> </ul>
<p>i. During Construction:</p> <ul style="list-style-type: none"> <li>• Monday - Friday: _____</li> <li>• Saturday: _____</li> <li>• Sunday: _____</li> <li>• Holidays: _____</li> </ul>	<p>ii. During Operations:</p> <ul style="list-style-type: none"> <li>• Monday - Friday: _____</li> <li>• Saturday: _____</li> <li>• Sunday: _____</li> <li>• Holidays: _____</li> </ul>		



<p>m. Will the proposed action produce noise that will exceed existing ambient noise levels during construction, operation, or both? <span style="float: right;"><input type="checkbox"/> Yes <input type="checkbox"/> No</span></p> <p>If yes:</p> <p>i. Provide details including sources, time of day and duration:</p> <p>_____</p> <p>_____</p>	
<p>ii. Will the proposed action remove existing natural barriers that could act as a noise barrier or screen? <span style="float: right;"><input type="checkbox"/> Yes <input type="checkbox"/> No</span></p> <p>Describe: _____</p> <p>_____</p>	
<p>n. Will the proposed action have outdoor lighting? <span style="float: right;"><input type="checkbox"/> Yes <input type="checkbox"/> No</span></p> <p>If yes:</p> <p>i. Describe source(s), location(s), height of fixture(s), direction/aim, and proximity to nearest occupied structures:</p> <p>_____</p> <p>_____</p>	
<p>ii. Will proposed action remove existing natural barriers that could act as a light barrier or screen? <span style="float: right;"><input type="checkbox"/> Yes <input type="checkbox"/> No</span></p> <p>Describe: _____</p> <p>_____</p>	
<p>o. Does the proposed action have the potential to produce odors for more than one hour per day? <span style="float: right;"><input type="checkbox"/> Yes <input type="checkbox"/> No</span></p> <p>If Yes, describe possible sources, potential frequency and duration of odor emissions, and proximity to nearest occupied structures: _____</p> <p>_____</p> <p>_____</p>	
<p>p. Will the proposed action include any bulk storage of petroleum (combined capacity of over 1,100 gallons) or chemical products 185 gallons in above ground storage or any amount in underground storage? <span style="float: right;"><input type="checkbox"/> Yes <input type="checkbox"/> No</span></p> <p>If Yes:</p> <p>i. Product(s) to be stored _____</p> <p>ii. Volume(s) _____ per unit time _____ (e.g., month, year)</p> <p>iii. Generally, describe the proposed storage facilities: _____</p> <p>_____</p>	
<p>q. Will the proposed action (commercial, industrial and recreational projects only) use pesticides (i.e., herbicides, insecticides) during construction or operation? <span style="float: right;"><input type="checkbox"/> Yes <input type="checkbox"/> No</span></p> <p>If Yes:</p> <p>i. Describe proposed treatment(s):</p> <p>_____</p> <p>_____</p> <p>_____</p>	
<p>ii. Will the proposed action use Integrated Pest Management Practices? <span style="float: right;"><input type="checkbox"/> Yes <input type="checkbox"/> No</span></p>	
<p>r. Will the proposed action (commercial or industrial projects only) involve or require the management or disposal of solid waste (excluding hazardous materials)? <span style="float: right;"><input type="checkbox"/> Yes <input type="checkbox"/> No</span></p> <p>If Yes:</p> <p>i. Describe any solid waste(s) to be generated during construction or operation of the facility:</p> <ul style="list-style-type: none"> <li>• Construction: _____ tons per _____ (unit of time)</li> <li>• Operation : _____ tons per _____ (unit of time)</li> </ul> <p>ii. Describe any proposals for on-site minimization, recycling or reuse of materials to avoid disposal as solid waste:</p> <ul style="list-style-type: none"> <li>• Construction: _____</li> <li>_____</li> <li>• Operation: _____</li> <li>_____</li> </ul> <p>iii. Proposed disposal methods/facilities for solid waste generated on-site:</p> <ul style="list-style-type: none"> <li>• Construction: _____</li> <li>_____</li> <li>• Operation: _____</li> <li>_____</li> </ul>	

s. Does the proposed action include construction or modification of a solid waste management facility? ☐ Yes ☐ No  
 If Yes:  
 i. Type of management or handling of waste proposed for the site (e.g., recycling or transfer station, composting, landfill, or other disposal activities): \_\_\_\_\_  
 ii. Anticipated rate of disposal/processing:  
     • \_\_\_\_\_ Tons/month, if transfer or other non-combustion/thermal treatment, or  
     • \_\_\_\_\_ Tons/hour, if combustion or thermal treatment  
 iii. If landfill, anticipated site life: \_\_\_\_\_ years

t. Will the proposed action at the site involve the commercial generation, treatment, storage, or disposal of hazardous waste? ☐ Yes ☐ No  
 If Yes:  
 i. Name(s) of all hazardous wastes or constituents to be generated, handled or managed at facility: \_\_\_\_\_  
 \_\_\_\_\_  
 ii. Generally describe processes or activities involving hazardous wastes or constituents: \_\_\_\_\_  
 \_\_\_\_\_  
 iii. Specify amount to be handled or generated \_\_\_\_\_ tons/month  
 iv. Describe any proposals for on-site minimization, recycling or reuse of hazardous constituents: \_\_\_\_\_  
 \_\_\_\_\_  
 v. Will any hazardous wastes be disposed at an existing offsite hazardous waste facility? ☐ Yes ☐ No  
 If Yes: provide name and location of facility: \_\_\_\_\_  
 \_\_\_\_\_  
 If No: describe proposed management of any hazardous wastes which will not be sent to a hazardous waste facility:  
 \_\_\_\_\_  
 \_\_\_\_\_

## E. Site and Setting of Proposed Action

<b>E.1. Land uses on and surrounding the project site</b>			
a. Existing land uses. i. Check all uses that occur on, adjoining and near the project site. <input type="checkbox"/> Urban <input type="checkbox"/> Industrial <input type="checkbox"/> Commercial <input type="checkbox"/> Residential (suburban) <input type="checkbox"/> Rural (non-farm) <input type="checkbox"/> Forest <input type="checkbox"/> Agriculture <input type="checkbox"/> Aquatic <input type="checkbox"/> Other (specify): _____ ii. If mix of uses, generally describe: _____ _____			
b. Land uses and covertypes on the project site.			
Land use or Covertypes	Current Acreage	Acreage After Project Completion	Change (Acres +/-)
• Roads, buildings, and other paved or impervious surfaces			
• Forested			
• Meadows, grasslands or brushlands (non-agricultural, including abandoned agricultural)			
• Agricultural (includes active orchards, field, greenhouse etc.)			
• Surface water features (lakes, ponds, streams, rivers, etc.)			
• Wetlands (freshwater or tidal)			
• Non-vegetated (bare rock, earth or fill)			
• Other Describe: _____ _____			

<p>c. Is the project site presently used by members of the community for public recreation? <span style="float: right;"><input type="checkbox"/> Yes <input type="checkbox"/> No</span></p> <p><i>i. If Yes: explain:</i> _____</p>	
<p>d. Are there any facilities serving children, the elderly, people with disabilities (e.g., schools, hospitals, licensed day care centers, or group homes) within 1500 feet of the project site? <span style="float: right;"><input type="checkbox"/> Yes <input type="checkbox"/> No</span></p> <p>If Yes,</p> <p><i>i. Identify Facilities:</i></p> <p>_____</p> <p>_____</p>	
<p>e. Does the project site contain an existing dam? <span style="float: right;"><input type="checkbox"/> Yes <input type="checkbox"/> No</span></p> <p>If Yes:</p> <p><i>i. Dimensions of the dam and impoundment:</i></p> <ul style="list-style-type: none"> <li>• Dam height: _____ feet</li> <li>• Dam length: _____ feet</li> <li>• Surface area: _____ acres</li> <li>• Volume impounded: _____ gallons OR acre-feet</li> </ul> <p><i>ii. Dam's existing hazard classification:</i> _____</p> <p><i>iii. Provide date and summarize results of last inspection:</i></p> <p>_____</p> <p>_____</p>	
<p>f. Has the project site ever been used as a municipal, commercial or industrial solid waste management facility, or does the project site adjoin property which is now, or was at one time, used as a solid waste management facility? <span style="float: right;"><input type="checkbox"/> Yes <input type="checkbox"/> No</span></p> <p>If Yes:</p> <p><i>i. Has the facility been formally closed?</i> <span style="float: right;"><input type="checkbox"/> Yes <input type="checkbox"/> No</span></p> <ul style="list-style-type: none"> <li>• If yes, cite sources/documentation: _____</li> </ul> <p><i>ii. Describe the location of the project site relative to the boundaries of the solid waste management facility:</i></p> <p>_____</p> <p>_____</p> <p><i>iii. Describe any development constraints due to the prior solid waste activities:</i> _____</p> <p>_____</p>	
<p>g. Have hazardous wastes been generated, treated and/or disposed of at the site, or does the project site adjoin property which is now or was at one time used to commercially treat, store and/or dispose of hazardous waste? <span style="float: right;"><input type="checkbox"/> Yes <input type="checkbox"/> No</span></p> <p>If Yes:</p> <p><i>i. Describe waste(s) handled and waste management activities, including approximate time when activities occurred:</i></p> <p>_____</p> <p>_____</p>	
<p>h. Potential contamination history. Has there been a reported spill at the proposed project site, or have any remedial actions been conducted at or adjacent to the proposed site? <span style="float: right;"><input type="checkbox"/> Yes <input type="checkbox"/> No</span></p> <p>If Yes:</p> <p><i>i. Is any portion of the site listed on the NYSDEC Spills Incidents database or Environmental Site Remediation database? Check all that apply:</i> <span style="float: right;"><input type="checkbox"/> Yes <input type="checkbox"/> No</span></p> <div style="display: flex; justify-content: space-between;"> <div> <input type="checkbox"/> Yes – Spills Incidents database  <input type="checkbox"/> Yes – Environmental Site Remediation database  <input type="checkbox"/> Neither database         </div> <div>           Provide DEC ID number(s): _____            Provide DEC ID number(s): _____         </div> </div> <p><i>ii. If site has been subject of RCRA corrective activities, describe control measures:</i> _____</p> <p>_____</p> <p><i>iii. Is the project within 2000 feet of any site in the NYSDEC Environmental Site Remediation database?</i> <span style="float: right;"><input type="checkbox"/> Yes <input type="checkbox"/> No</span></p> <p>If yes, provide DEC ID number(s): _____</p> <p><i>iv. If yes to (i), (ii) or (iii) above, describe current status of site(s):</i></p> <p>_____</p> <p>_____</p>	

v. Is the project site subject to an institutional control limiting property uses? <span style="float: right;"><input type="checkbox"/> Yes <input type="checkbox"/> No</span> <ul style="list-style-type: none"> <li>• If yes, DEC site ID number: _____</li> <li>• Describe the type of institutional control (e.g., deed restriction or easement): _____</li> <li>• Describe any use limitations: _____</li> <li>• Describe any engineering controls: _____</li> <li>• Will the project affect the institutional or engineering controls in place? <span style="float: right;"><input type="checkbox"/> Yes <input type="checkbox"/> No</span></li> <li>• Explain: _____  _____</li> </ul>	
<b>E.2. Natural Resources On or Near Project Site</b>	
a. What is the average depth to bedrock on the project site? _____ feet	
b. Are there bedrock outcroppings on the project site? <span style="float: right;"><input type="checkbox"/> Yes <input type="checkbox"/> No</span> If Yes, what proportion of the site is comprised of bedrock outcroppings? _____ %	
c. Predominant soil type(s) present on project site: <div style="display: flex; justify-content: space-between;"> <div>_____</div> <div>_____ %</div> </div> <div style="display: flex; justify-content: space-between;"> <div>_____</div> <div>_____ %</div> </div> <div style="display: flex; justify-content: space-between;"> <div>_____</div> <div>_____ %</div> </div>	
d. What is the average depth to the water table on the project site? Average: _____ feet	
e. Drainage status of project site soils: <div style="display: flex; justify-content: space-between;"> <input type="checkbox"/> Well Drained: _____ % of site <input type="checkbox"/> Moderately Well Drained: _____ % of site <input type="checkbox"/> Poorly Drained: _____ % of site </div>	
f. Approximate proportion of proposed action site with slopes: <div style="display: flex; justify-content: space-between;"> <input type="checkbox"/> 0-10%: _____ % of site <input type="checkbox"/> 10-15%: _____ % of site <input type="checkbox"/> 15% or greater: _____ % of site </div>	
g. Are there any unique geologic features on the project site? <span style="float: right;"><input type="checkbox"/> Yes <input type="checkbox"/> No</span> If Yes, describe: _____ _____	
h. Surface water features. <div style="display: flex; justify-content: space-between;"> <div>i. Does any portion of the project site contain wetlands or other waterbodies (including streams, rivers, ponds or lakes)?</div> <div><input type="checkbox"/> Yes <input type="checkbox"/> No</div> </div> <div style="display: flex; justify-content: space-between;"> <div>ii. Do any wetlands or other waterbodies adjoin the project site?</div> <div><input type="checkbox"/> Yes <input type="checkbox"/> No</div> </div> If Yes to either <i>i</i> or <i>ii</i> , continue. If No, skip to E.2.i. <div style="display: flex; justify-content: space-between;"> <div>iii. Are any of the wetlands or waterbodies within or adjoining the project site regulated by any federal, state or local agency?</div> <div><input type="checkbox"/> Yes <input type="checkbox"/> No</div> </div> iv. For each identified regulated wetland and waterbody on the project site, provide the following information: <ul style="list-style-type: none"> <li>• Streams: Name _____ Classification _____</li> <li>• Lakes or Ponds: Name _____ Classification _____</li> <li>• Wetlands: Name _____ Approximate Size _____</li> <li>• Wetland No. (if regulated by DEC) _____</li> </ul>	



<p>m. Identify the predominant wildlife species that occupy or use the project site:</p> <p>_____</p> <p>_____</p> <p>_____</p>	
<p>n. Does the project site contain a designated significant natural community? <span style="float: right;"><input type="checkbox"/> Yes <input type="checkbox"/> No</span></p> <p>If Yes:</p> <p style="margin-left: 20px;">i. Describe the habitat/community (composition, function, and basis for designation): _____</p> <p style="margin-left: 20px;">ii. Source(s) of description or evaluation: _____</p> <p style="margin-left: 20px;">iii. Extent of community/habitat:</p> <ul style="list-style-type: none"> <li>• Currently: _____ acres</li> <li>• Following completion of project as proposed: _____ acres</li> <li>• Gain or loss (indicate + or -): _____ acres</li> </ul>	
<p>o. Does project site contain any species of plant or animal that is listed by the federal government or NYS as endangered or threatened, or does it contain any areas identified as habitat for an endangered or threatened species? <span style="float: right;"><input type="checkbox"/> Yes <input type="checkbox"/> No</span></p> <p>If Yes:</p> <p style="margin-left: 20px;">i. Species and listing (endangered or threatened): _____</p> <p>_____</p> <p>_____</p>	
<p>p. Does the project site contain any species of plant or animal that is listed by NYS as rare, or as a species of special concern? <span style="float: right;"><input type="checkbox"/> Yes <input type="checkbox"/> No</span></p> <p>If Yes:</p> <p style="margin-left: 20px;">i. Species and listing: _____</p> <p>_____</p> <p>_____</p>	
<p>q. Is the project site or adjoining area currently used for hunting, trapping, fishing or shell fishing? <span style="float: right;"><input type="checkbox"/> Yes <input type="checkbox"/> No</span></p> <p>If yes, give a brief description of how the proposed action may affect that use: _____</p> <p>_____</p> <p>_____</p>	
<p><b>E.3. Designated Public Resources On or Near Project Site</b></p>	
<p>a. Is the project site, or any portion of it, located in a designated agricultural district certified pursuant to Agriculture and Markets Law, Article 25-AA, Section 303 and 304? <span style="float: right;"><input type="checkbox"/> Yes <input type="checkbox"/> No</span></p> <p>If Yes, provide county plus district name/number: _____</p>	
<p>b. Are agricultural lands consisting of highly productive soils present? <span style="float: right;"><input type="checkbox"/> Yes <input type="checkbox"/> No</span></p> <p style="margin-left: 20px;">i. If Yes: acreage(s) on project site? _____</p> <p style="margin-left: 20px;">ii. Source(s) of soil rating(s): _____</p>	
<p>c. Does the project site contain all or part of, or is it substantially contiguous to, a registered National Natural Landmark? <span style="float: right;"><input type="checkbox"/> Yes <input type="checkbox"/> No</span></p> <p>If Yes:</p> <p style="margin-left: 20px;">i. Nature of the natural landmark: <span style="margin-left: 20px;"><input type="checkbox"/> Biological Community</span> <span style="margin-left: 20px;"><input type="checkbox"/> Geological Feature</span></p> <p style="margin-left: 20px;">ii. Provide brief description of landmark, including values behind designation and approximate size/extent: _____</p> <p>_____</p> <p>_____</p>	
<p>d. Is the project site located in or does it adjoin a state listed Critical Environmental Area? <span style="float: right;"><input type="checkbox"/> Yes <input type="checkbox"/> No</span></p> <p>If Yes:</p> <p style="margin-left: 20px;">i. CEA name: _____</p> <p style="margin-left: 20px;">ii. Basis for designation: _____</p> <p style="margin-left: 20px;">iii. Designating agency and date: _____</p>	

e. Does the project site contain, or is it substantially contiguous to, a building, archaeological site, or district which is listed on the National or State Register of Historic Places, or that has been determined by the Commissioner of the NYS Office of Parks, Recreation and Historic Preservation to be eligible for listing on the State Register of Historic Places? <span style="float: right;"><input type="checkbox"/> Yes <input type="checkbox"/> No</span> If Yes: i. Nature of historic/archaeological resource: <input type="checkbox"/> Archaeological Site <input type="checkbox"/> Historic Building or District ii. Name: _____ iii. Brief description of attributes on which listing is based: _____
f. Is the project site, or any portion of it, located in or adjacent to an area designated as sensitive for archaeological sites on the NY State Historic Preservation Office (SHPO) archaeological site inventory? <span style="float: right;"><input type="checkbox"/> Yes <input type="checkbox"/> No</span>
g. Have additional archaeological or historic site(s) or resources been identified on the project site? <span style="float: right;"><input type="checkbox"/> Yes <input type="checkbox"/> No</span> If Yes: i. Describe possible resource(s): _____ ii. Basis for identification: _____
h. Is the project site within five miles of any officially designated and publicly accessible federal, state, or local scenic or aesthetic resource? <span style="float: right;"><input type="checkbox"/> Yes <input type="checkbox"/> No</span> If Yes: i. Identify resource: _____ ii. Nature of, or basis for, designation (e.g., established highway overlook, state or local park, state historic trail or scenic byway, etc.): _____ iii. Distance between project and resource: _____ miles.
i. Is the project site located within a designated river corridor under the Wild, Scenic and Recreational Rivers Program 6 NYCRR 666? <span style="float: right;"><input type="checkbox"/> Yes <input type="checkbox"/> No</span> If Yes: i. Identify the name of the river and its designation: _____ ii. Is the activity consistent with development restrictions contained in 6NYCRR Part 666? <span style="float: right;"><input type="checkbox"/> Yes <input type="checkbox"/> No</span>

#### F. Additional Information


Attach any additional information which may be needed to clarify your project.

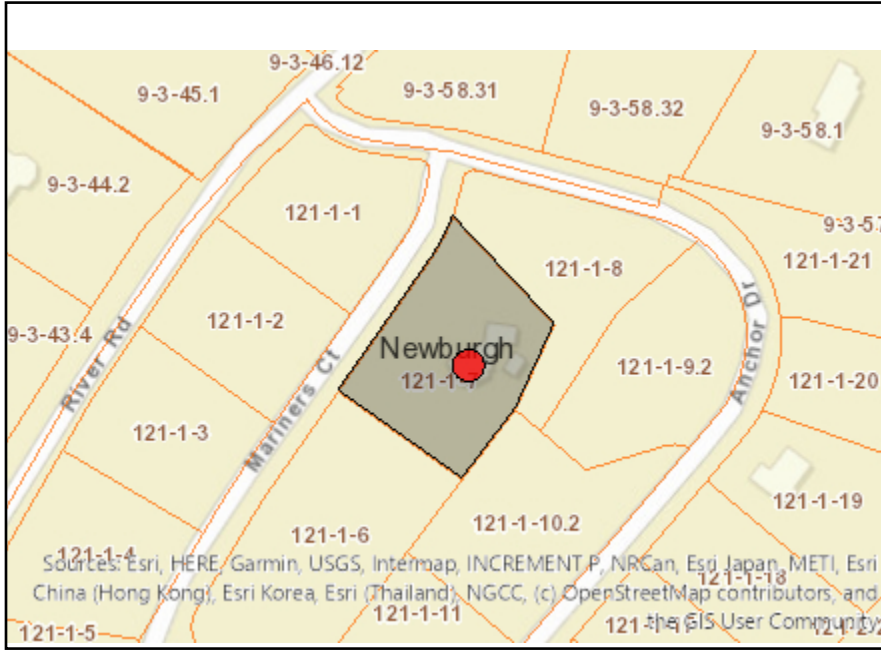
If you have identified any adverse impacts which could be associated with your proposal, please describe those impacts plus any measures which you propose to avoid or minimize them.

#### G. Verification

I certify that the information provided is true to the best of my knowledge.

Applicant/Sponsor Name \_\_\_\_\_ Date \_\_\_\_\_

Signature  Title \_\_\_\_\_



**Disclaimer:** The EAF Mapper is a screening tool intended to assist project sponsors and reviewing agencies in preparing an environmental assessment form (EAF). Not all questions asked in the EAF are answered by the EAF Mapper. Additional information on any EAF question can be obtained by consulting the EAF Workbooks. Although the EAF Mapper provides the most up-to-date digital data available to DEC, you may also need to contact local or other data sources in order to obtain data not provided by the Mapper. Digital data is not a substitute for agency determinations.



B.i.i [Coastal or Waterfront Area]	Yes
B.i.ii [Local Waterfront Revitalization Area]	No
C.2.b. [Special Planning District]	Digital mapping data are not available or are incomplete. Refer to EAF Workbook.
E.1.h [DEC Spills or Remediation Site - Potential Contamination History]	Digital mapping data are not available or are incomplete. Refer to EAF Workbook.
E.1.h.i [DEC Spills or Remediation Site - Listed]	Digital mapping data are not available or are incomplete. Refer to EAF Workbook.
E.1.h.i [DEC Spills or Remediation Site - Environmental Site Remediation Database]	Digital mapping data are not available or are incomplete. Refer to EAF Workbook.
E.1.h.iii [Within 2,000' of DEC Remediation Site]	Yes
E.1.h.iii [Within 2,000' of DEC Remediation Site - DEC ID]	546031
E.2.g [Unique Geologic Features]	No
E.2.h.i [Surface Water Features]	No
E.2.h.ii [Surface Water Features]	No
E.2.h.iii [Surface Water Features]	No
E.2.h.v [Impaired Water Bodies]	No
E.2.i. [Floodway]	No
E.2.j. [100 Year Floodplain]	No
E.2.k. [500 Year Floodplain]	No
E.2.l. [Aquifers]	No
E.2.n. [Natural Communities]	Yes
E.2.n.i [Natural Communities - Name]	Freshwater Subtidal Aquatic Bed

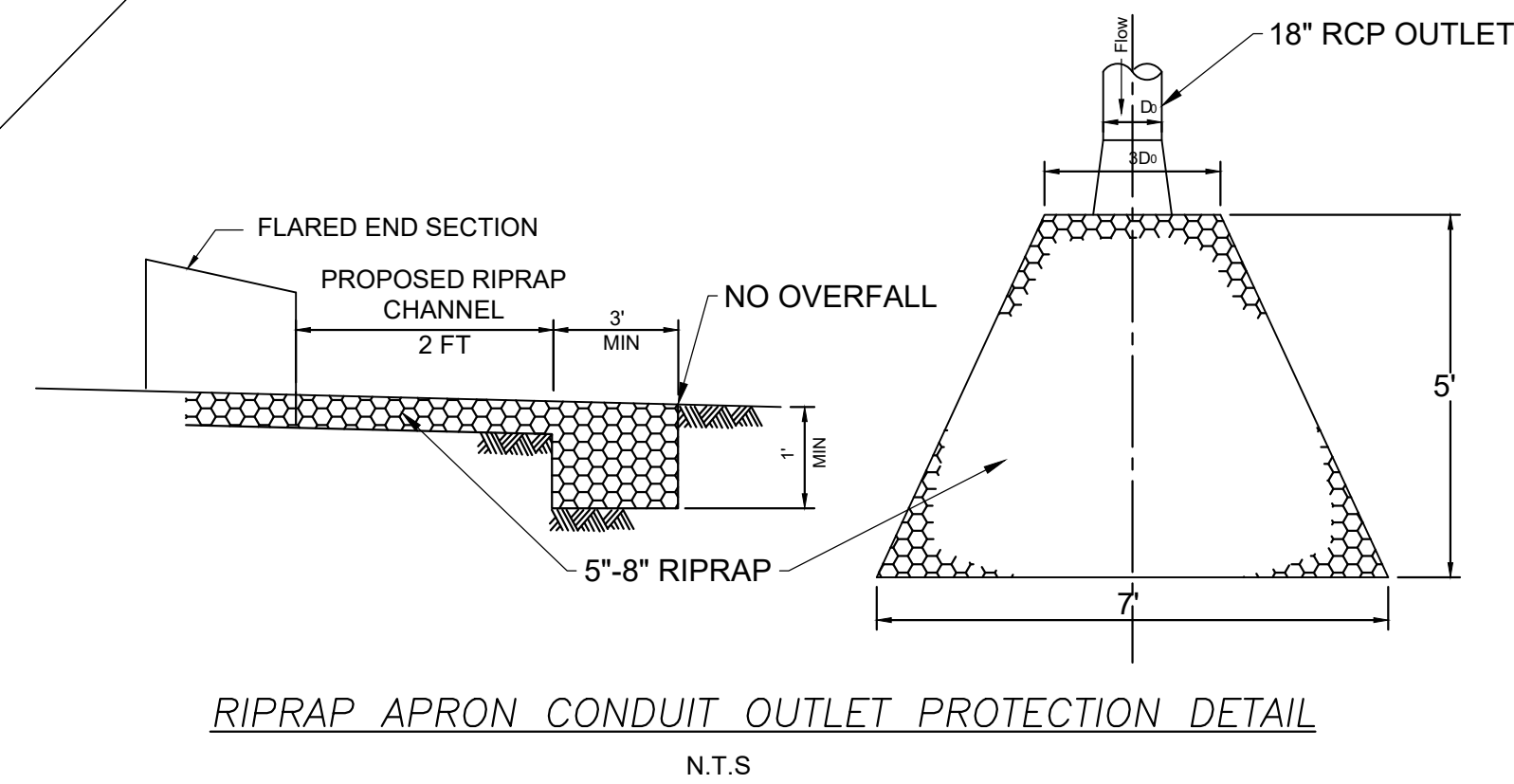
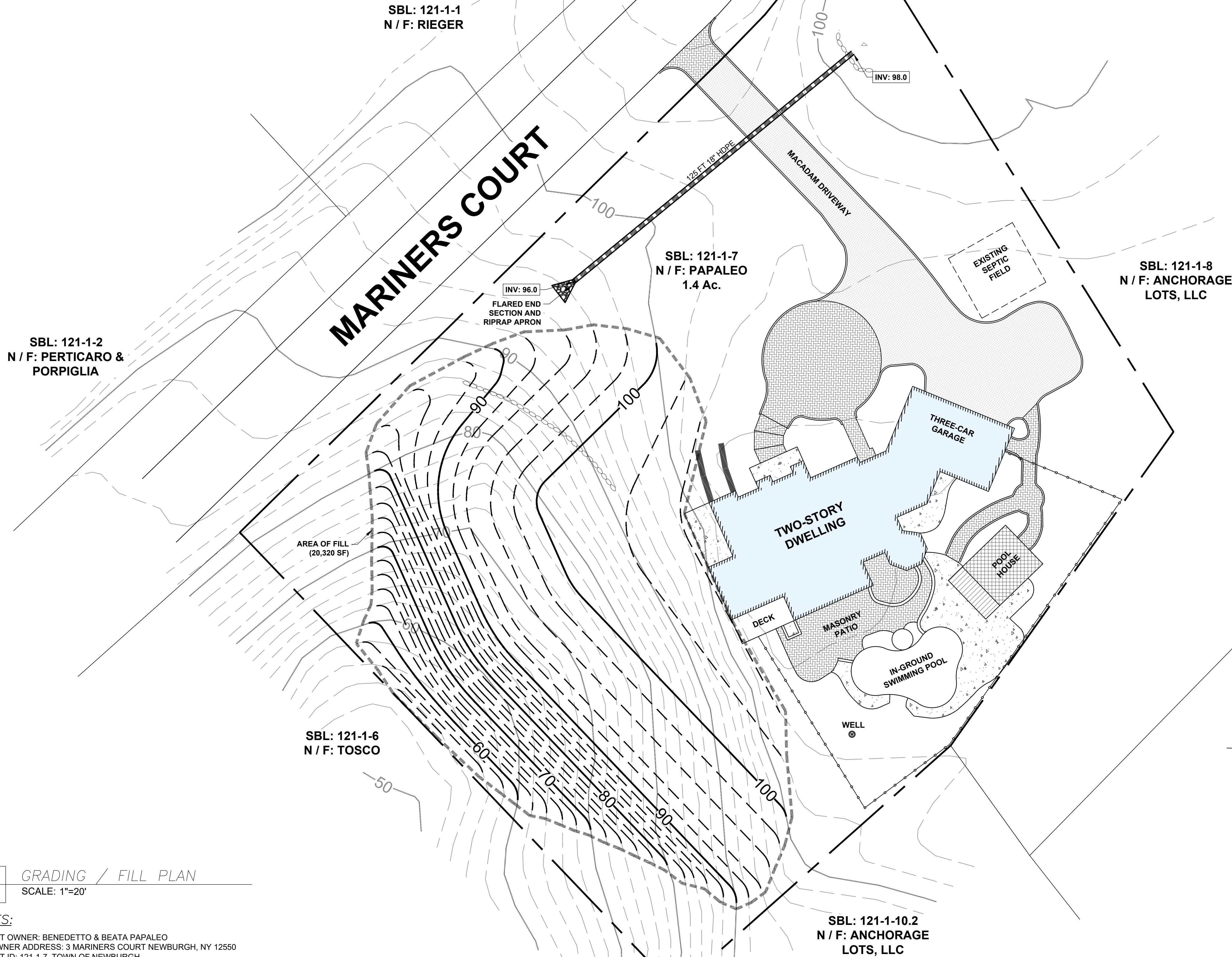
E.2.n.i [Natural Communities - Acres]	2013.77
E.2.o. [Endangered or Threatened Species]	Yes
E.2.o. [Endangered or Threatened Species - Name]	Bald Eagle, Northern Long-eared Bat, Atlantic Sturgeon, Shortnose Sturgeon, Indiana Bat
E.2.p. [Rare Plants or Animals]	No
E.3.a. [Agricultural District]	No
E.3.c. [National Natural Landmark]	No
E.3.d [Critical Environmental Area]	No
E.3.e. [National or State Register of Historic Places or State Eligible Sites]	Digital mapping data are not available or are incomplete. Refer to EAF Workbook.
E.3.f. [Archeological Sites]	Yes
E.3.i. [Designated River Corridor]	No



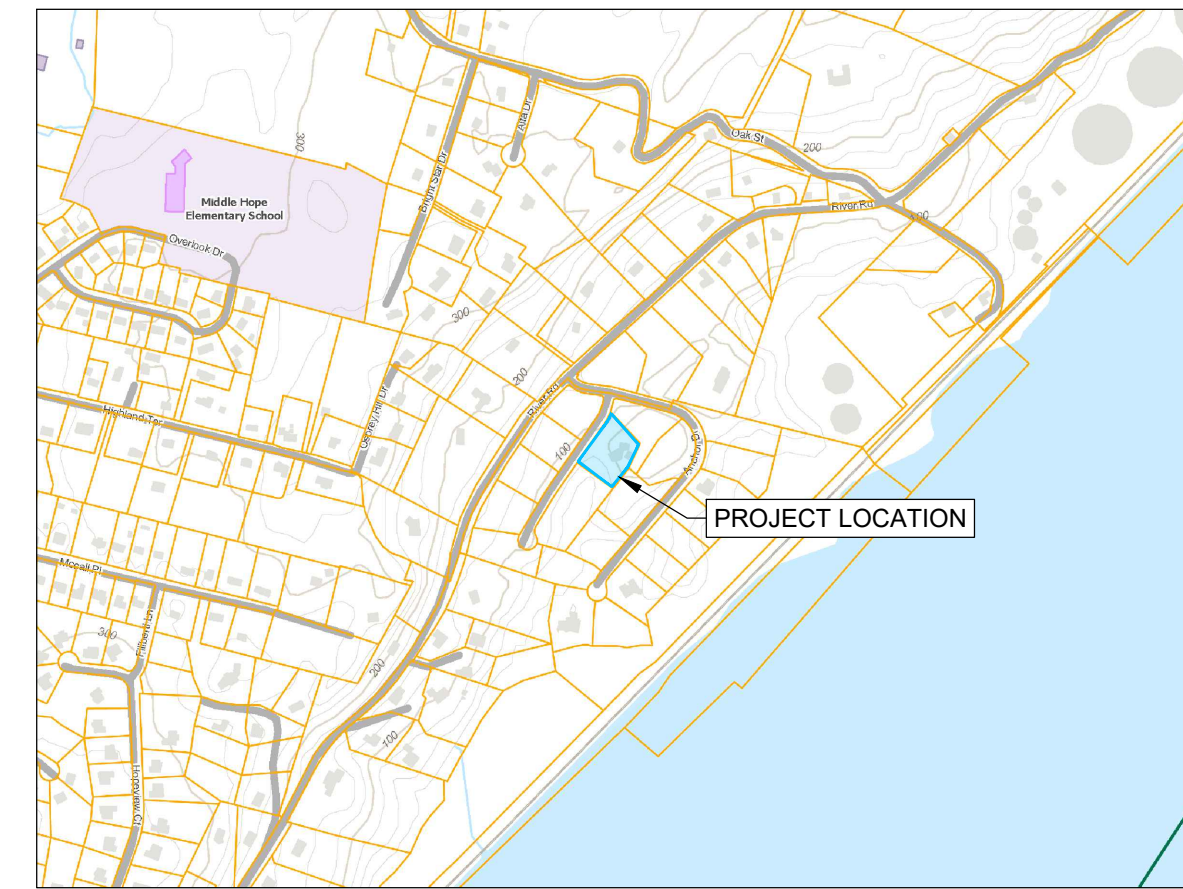
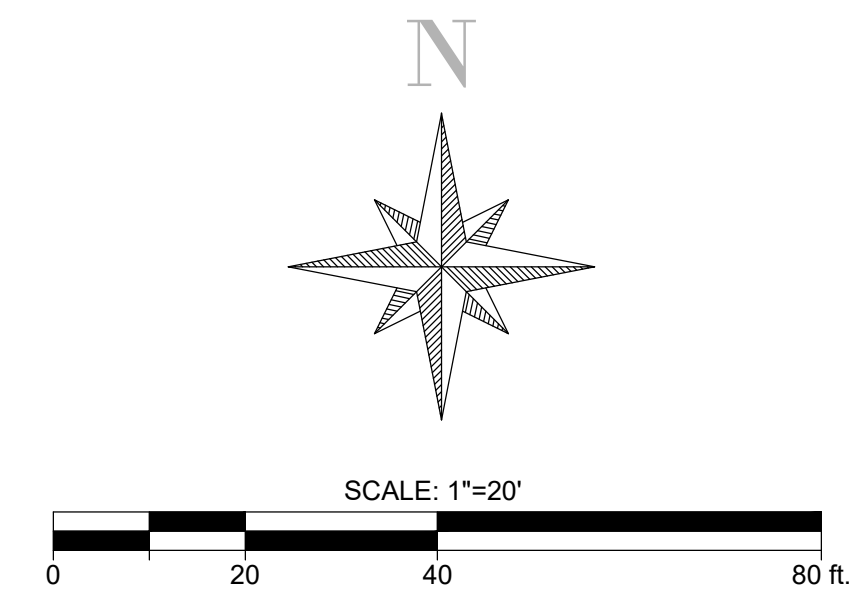
1 GRADING / FILL PLAN  
C-1 SCALE: 1"=20'

- NOTES:
- LOT OWNER: BENEDETTO & BEATA PAPALEO
  - OWNER ADDRESS: 3 MARINERS COURT NEWBURGH, NY 12550
  - LOT ID: 121-1-7, TOWN OF NEWBURGH
  - LOT AREA: 1.4 Ac.
  - NO WETLANDS LOCATED ON PROPERTY.
  - UNAUTHORIZED ALTERATION OR ADDITION TO THESE PLANS IS A VIOLATION OF SECTION 7209, SUBDIVISION 2, OF THE NEW YORK STATE EDUCATION LAW.

Cut/Fill Summary						
Name	Cut Factor	Fill Factor	2d Area	Cut	Fill	Net
CF	0.000	1.000	20320.35 Sq. Ft.	0 Cu. Yd.	7987 Cu. Yd.	7987 Cu. Yd.<Fill>
Totals			20320.35 Sq. Ft.	0 Cu. Yd.	7987 Cu. Yd.	7987 Cu. Yd.<Fill>



- LEGEND
- PROPERTY LINE
  - 2 FT CONTOUR
  - 10 FT CONTOUR
  - TREE LINE
  - CHAIN LINK FENCE
  - WETLANDS BOUNDARY
  - STREAM OR BROOK



2 VICINITY MAP  
C-1 SCALE: 1"=1000'

- REFERENCES:
- VICINITY MAP TAKEN FROM ORANGE COUNTY GIS SERVICES, TOWN OF NEWBURGH, 2024.
  - TOPOGRAPHIC INFORMATION TAKEN FROM NEW YORK STATE GIS, 2024



DAVID NIEMOTKO ARCHITECTS, P.C.  
167 STAGE ROAD  
MONROE, NEW YORK 10950  
Ph: (845) 774-7523  
www.niemotkoarchitects.com

NOTE  
FOR AUTHENTICITY  
SEAL MUST BE ORIGINAL AND  
SIGNATURE MUST  
BE IN COLOR. BOTH CANNOT BE  
COPIED

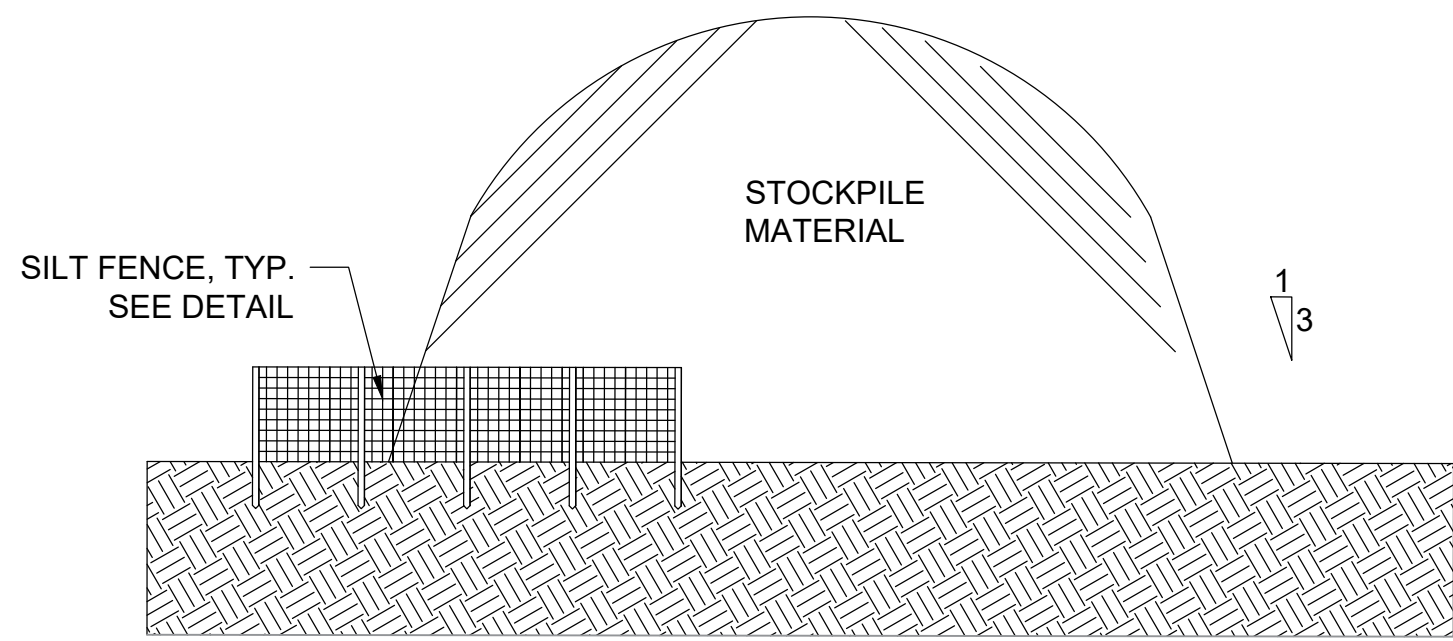


GRADING / FILL PLAN  
SITE GRADING AND FILL PLAN  
3 MARINERS COURT  
NEWBURGH, NY 12550  
BEN PAPALEO  
468 RIVER RD  
NEWBURGH, NY 12550

SCALE:  
DRAWN BY: J.S.  
CHECKED BY: D.N.  
JOB #  
PLOT DATE: 08/15/2024

SHEET No.  
C-1  
PAGE 1 OF 2





TYPICAL STOCKPILE DETAIL  
SCALE: NTS

SBL: 121-1-1  
N / F: RIEGER

MARINERS COURT

SBL: 121-1-2  
N / F: PERTICARO &  
PORPIGLIA

STABILIZED  
CONSTRUCTION  
ENTRANCE

SBL: 121-1-6  
N / F: TOSCO

SBL: 121-1-7  
N / F: PAPALEO  
1.4 Ac.

SBL: 121-1-8  
N / F: ANCHORAGE  
LOTS, LLC

TWO-STORY  
DWELLING

THREE-CAR  
GARAGE

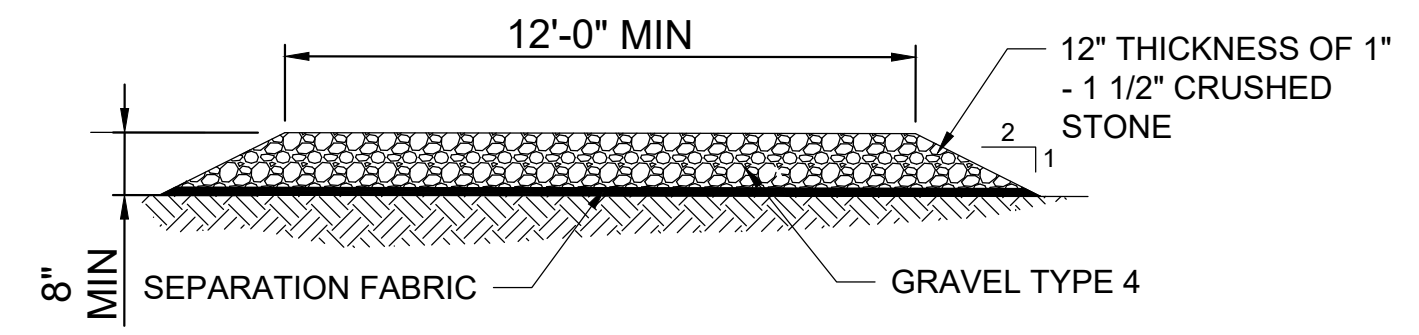
POOL  
HOUSE

IN-GROUND  
SWIMMING POOL

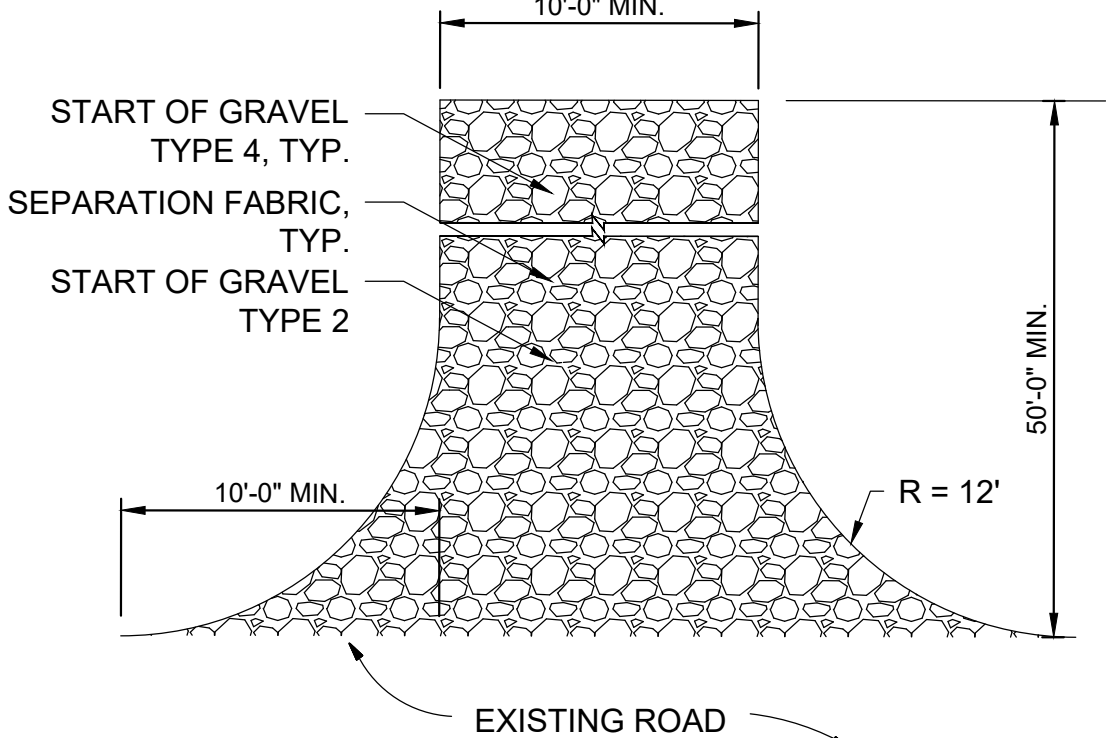
WELL

SBL: 121-1-10.2  
N / F: ANCHORAGE  
LOTS, LLC

SILT FENCE  
(TYP.)  
LIMIT OF DISTURBANCE  
(28,120 SF / 0.65 Ac.)

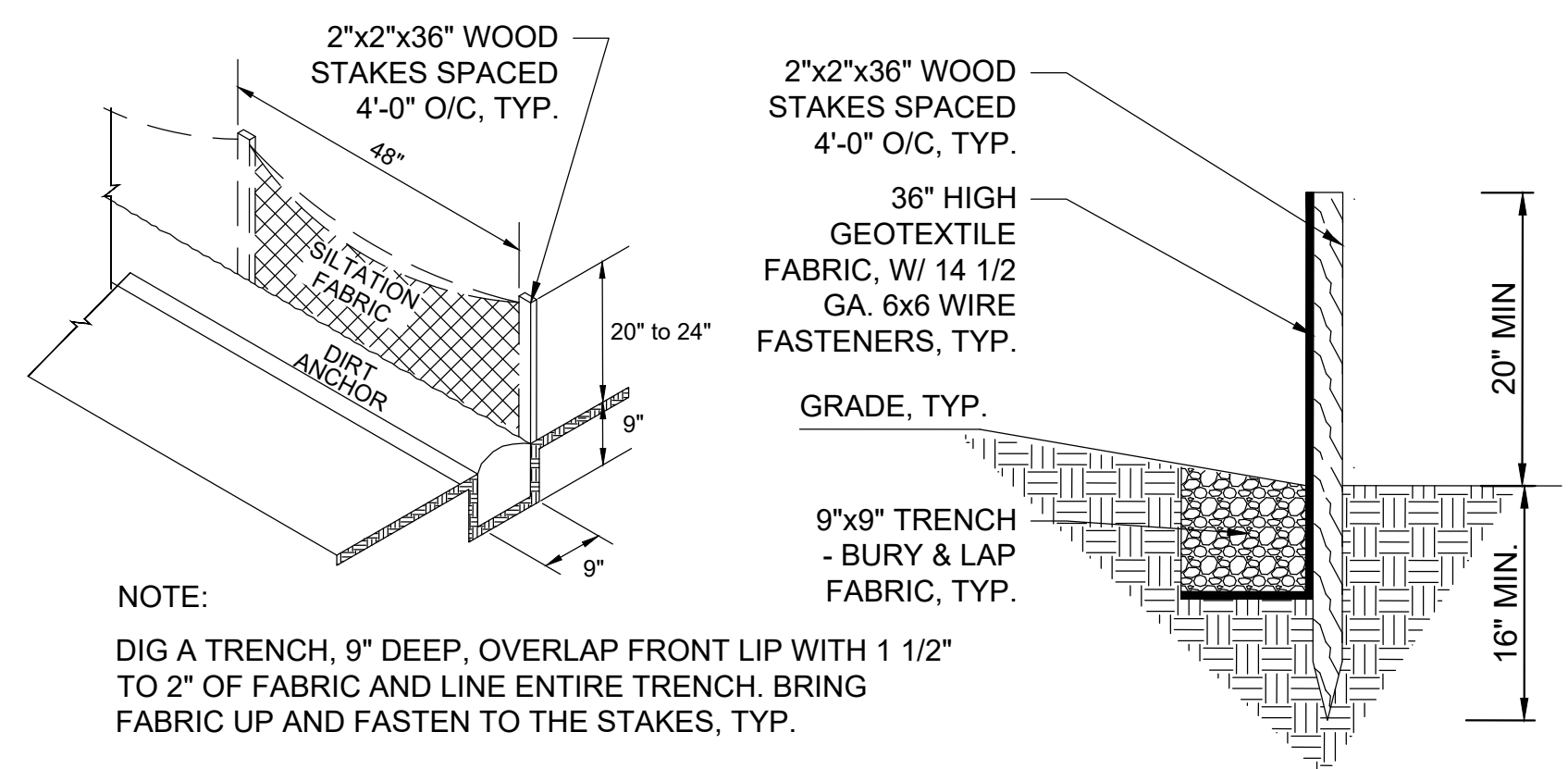


- NOTE:
- EXISTING DRAINAGE ROUTE SHALL BE MAINTAINED BY INSTALLING CULVERTS AT CROSSINGS.
  - STAGING AND STOCKPILING ARE CAN BE MADE OF THE SAME MATERIALS.



STABILIZED CONSTRUCTION  
ENTRANCE & STAGING AREA  
SCALE: NTS

- NOTES
- ENTRANCE TO BE MAINTAINED AS CONDITIONS DEMAND TO PREVENT TRACKING OF SEDIMENT ONTO THE PUBLIC ROAD OR R.O.W.
  - SPILLED OR DROPPED SEDIMENT TO BE REMOVED IMMEDIATELY.
  - A CRUSHED STONE, VEHICLE WHEEL CLEANING AREA SHALL BE INSTALLED WHERE THE CONSTRUCTION ACCESS ROAD INTERSECTS A PUBLIC ROAD. THE AREA SHALL BE COMPOSED OF CRUSHED STONE WITH A FILTER FABRIC UNDERNEATH THE ENTIRE AREA. SEE PLAN FOR DIMENSIONS.
  - ALL SURFACE WATER FLOWING OR DIVERTED TOWARD THE CONSTRUCTION ENTRANCE SHALL PIPED UNDERNEATH WITH MOUNTABLE BERMS ALONGSIDE.

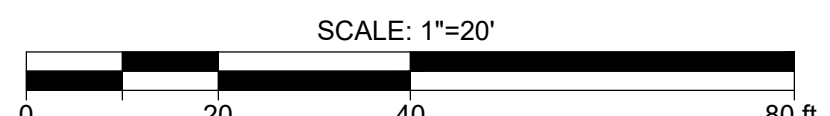
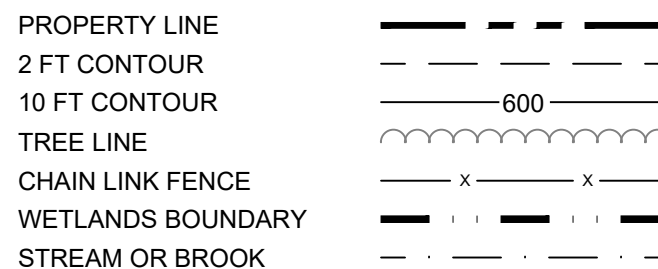


NOTE:  
DIG A TRENCH, 9" DEEP, OVERLAP FRONT LIP WITH 1 1/2"  
TO 2" OF FABRIC AND LINE ENTIRE TRENCH. BRING  
FABRIC UP AND FASTEN TO THE STAKES, TYP.

SILT FENCE DETAIL  
SCALE: NTS

- NOTES
- WOVEN WIRE FENCE TO BE FASTENED SECURELY TO FENCE POSTS WITH WIRE TIES OR STAPLES.
  - FILTER CLOTH TO BE FASTENED SECURELY TO WOVEN WIRE FENCE WITH TIES SPACED EVERY 12" O/C AT TOP AND MID SECTION.
  - ALL SILT FENCES SHALL RUN PARALLEL TO THE CONTOUR OF THE LAND.
  - ALL SILT FENCING SHALL MEET THE MINIMUM REQUIREMENTS AS STATED UNLESS OTHERWISE NOTED AND APPROVED BY THE BUILDING INSPECTOR AND/OR MUNICIPAL ENGINEER.
  - MAINTENANCE SHALL BE PERFORMED AS NEEDED AND MATERIAL SHALL BE REMOVED WHEN "BULGES" DEVELOP ALONG THE SILT FENCE.
  - THE MAXIMUM TRIBUTARY DRAINAGE AREA FOR THE OVER FLOW TO A SILT FENCE SHALL NOT EXCEED 1/4 ACRE PER 100 L.F. OF FENCE.
  - MIRAFI 100X OR APPROVED EQUAL.

LEGEND



1 EROSION CONTROL PLAN  
C-2 SCALE: 1"=20'

NOTES:

- ALL EROSION CONTROL SHALL BE IN ACCORDANCE WITH THE LATEST "URBAN EROSION AND SEDIMENT CONTROL GUIDEBOOK" OF THE ORANGE COUNTY SOIL AND WATER CONSERVATION DISTRICT AS WELL AS THE LATEST NYS STANDARDS AND SPECIFICATIONS FOR EROSION AND SEDIMENT CONTROL.
- ONCE ROUGH GRADING HAS BEEN COMPLETED, A TEMPORARY COVER CONSISTING OF RYE GRASS SHALL BE SEEDED AT A RATE OF 1/2 LB. PER 1,000 S.F. OF AREA.
- NO CUT OR FILL SLOPE SHALL EXCEED 2:1 UNLESS RETAINING WALLS ARE BEING INSTALLED. ALL DISTURBED AREA NOT BEING WORKED ON WITHIN 14 DAYS SHALL BE TEMPORARILY SEEDED WITH RYE GRASS AT A RATE OF 1/2 LB. PER 1,000 S.F.
- SILTATION FENCING SHALL BE USED TO PROTECT THE EXISTING DRAINAGE SWALE AND NEIGHBORING PROPERTIES.
- ANY SILT THAT LEAVES THE SITE DESPITE PRECAUTIONS TAKEN SHALL BE COLLECTED AND REMOVED AS DIRECTED BY THE AGENCIES HAVING JURISDICTION.
- FILL MATERIAL, IF NECESSARY, SHALL BE FREE OF ALL DECOMPOSABLE MATERIAL.
- AT THE COMPLETION OF THE PROJECT, ALL TEMPORARY SILTATION DEVICES SHALL BE REMOVED AND THE AFFECTED AREAS GRADED, PLANTED AND TREATED TO FINISH IN ACCORDANCE WITH THE APPROVED PLANS.
- ALL TREE CLEARING MUST OCCUR BETWEEN OCTOBER 1 AND MARCH 31.
- NO SITE PREPARATION OR CONSTRUCTION, INCLUDING UTILITY CONNECTIONS, SHALL COMMENCE UNTIL A VALID HIGHWAY WORK PERMIT HAS BEEN SECURED FROM THE ORANGE COUNTY DEPARTMENT OF PUBLIC WORKS UNDER SECTION 136 OF THE HIGHWAY LAW.

REFERENCES:


- VICINITY MAP TAKEN FROM ORANGE COUNTY GIS SERVICES, TOWN OF NEWBURGH, 2024.
- TOPOGRAPHIC INFORMATION TAKEN FROM NEW YORK STATE GIS, 2024

DATE: 08/15/2024  
CLIENT REVIEW: 08/21/2024  
BO SUBMISSION: 10/06/2024  
REVISION: 1-2



DAVID NIEMOTKO ARCHITECTS, P.C.  
167 STAGE ROAD  
MONROE, NEW YORK 10950  
Ph: (845) 774-7523  
www.niemotkoarchitects.com

NOTE  
FOR AUTHENTICITY  
SEAL MUST BE ORIGINAL AND  
SIGNATURE MUST  
BE IN COLOR - BOTH CANNOT BE  
COPIED



EROSION CONTROL PLAN  
SITE GRADING AND FILL PLAN  
3 MARINERS COURT  
NEWBURGH, NY 12550

BEN PAPALEO  
468 RIVER RD  
NEWBURGH, NY 12550

SHEET TITLE: EROSION CONTROL PLAN  
PROJECT: 3 MARINERS COURT  
JOB #: 08/15/2024  
PLOT DATE: 08/15/2024

SHEET No. C-2  
PAGE 2 OF 2