

TOWN OF NEWBURGH

Crossroads of the Northeast

ZONING BOARD OF APPEALS
OLD TOWN HALL
308 GARDNERTOWN ROAD
NEWBURGH, NEW YORK 12550

APPLICATION

OFFICE OF ZONING BOARD
(845) 566-4901

DATED: 6/30/18

TO: THE ZONING BOARD OF APPEALS
THE TOWN OF NEWBURGH, NEW YORK 12550

I (WE) Barbara Gasperetti PRESENTLY
RESIDING AT NUMBER 217 Maple Dr., Newburgh
TELEPHONE NUMBER 845-522-0783

HEREBY MAKE APPLICATION TO THE ZONING BOARD OF APPEALS FOR THE FOLLOWING:

- A USE VARIANCE
- AN AREA VARIANCE
- INTERPRETATION OF THE ORDINANCE
- SPECIAL PERMIT

1. LOCATION OF THE PROPERTY:

49-3-5 (TAX MAP DESIGNATION)
217 Maple Dr. (STREET ADDRESS)
R1 (ZONING DISTRICT)

2. PROVISION OF THE ZONING LAW APPLICABLE, (INDICATE THE SECTION AND SUBSECTION OF THE ZONING LAW APPLICABLE BY NUMBER; DO NOT QUOTE THE LAW).

185.48.5
Bulk Table
Schedule 3



TOWN OF NEWBURGH

Crossroads of the Northeast

ZONING BOARD OF APPEALS
OLD TOWN HALL
308 GARDNERTOWN ROAD
NEWBURGH, NEW YORK 12550

3. IF VARIANCE TO THE ZONING LAW IS REQUESTED:

- a) APPEAL IS MADE FROM DISAPPROVAL BY THE TOWN BUILDING INSPECTOR OR BUILDING PERMIT APPLICATION. SEE ACCOMPANYING NOTICE DATED: 6/22/18
- b) OR DENIAL (REFERRAL) BY THE PLANNING BOARD OF THE TOWN OF NEWBURGH OF AN APPLICATION TO THE BOARD, SEE ACCOMPANYING NOTICE DATED: _____

4. DESCRIPTION OF VARIANCE SOUGHT: Construct a 7'x12' open deck on the front of the dwelling.

5. IF A USE VARIANCE IS REQUESTED: STRICT APPLICATION OF THE ZONING LAW WOULD PRODUCE UNNECESSARY HARDSHIP IN THAT:

- a) UNDER APPLICABLE ZONING REGULATIONS THE APPLICANT IS DEPRIVED OF ALL ECONOMIC USE OR BENEFIT FROM THE PROPERTY IN QUESTION BECAUSE:

(ATTACH WITH THIS APPLICATION COMPETENT FINANCIAL EVIDENCE ESTABLISHING SUCH DEPRIVATION)

- b) THE HARDSHIP IS UNIQUE AND DOES NOT APPLY TO A SUBSTANTIAL PORTION OF THE DISTRICT OR NEIGHBORHOOD BECAUSE:

- c) THE VARIANCE WOULD NOT ALTER THE ESSENTIAL CHARACTER OF THE NEIGHBORHOOD BECAUSE:



TOWN OF NEWBURGH

Crossroads of the Northeast

ZONING BOARD OF APPEALS
OLD TOWN HALL
308 GARDNERTOWN ROAD
NEWBURGH, NEW YORK 12550

d) THE HARDSHIP HAS NOT BEEN SELF-CREATED BECAUSE:

6. IF AN AREA VARIANCE IS REQUESTED:

a) THE VARIANCE WILL NOT PRODUCE AN UNDESIRABLE CHANGE IN THE CHARACTER OF THE NEIGHBORHOOD OR A DETRIMENT TO NEARBY PROPERTIES BECAUSE:

The cement deck was that was previously there was falling apart and unsafe. Replacement deck will not further encroach on property lines.

b) THE BENEFIT SOUGHT BY THE APPLICANT CAN NOT BE ACHIEVED BY SOME METHOD, FEASIBLE FOR THE APPLICANT TO PURSUE, OTHER THAN AN AREA VARIANCE, BECAUSE:

New stairs and an open deck are needed for the front of the house. The front door can not be relocated.

c) THE REQUESTED AREA VARIANCE IS NOT SUBSTANTIAL BECAUSE:

It is slightly larger then the previous deck and does not futher encroach the property lines.

d) THE PROPOSED VARIANCE WILL NOT HAVE AN ADVERSE EFFECT OR IMPACT ON THE PHYSICAL OR ENVIRONMENTAL CONDITIONS IN THE NEIGHBORHOOD OR DISTRICT BECAUSE:

I am replacing a deck that was falling apart.

e) THE HARDSHIP HAS NOT BEEN SELF CREATED BECAUSE:

The stairs and deck were unsafe and the home side yard setbacks will not change.



TOWN OF NEWBURGH

Crossroads of the Northeast

ZONING BOARD OF APPEALS
OLD TOWN HALL
308 GARDNERTOWN ROAD
NEWBURGH, NEW YORK 12550

OFFICE OF ZONING BOARD
(845) 566-4901

7. ADDITIONAL REASONS (IF PERTINENT):

Barbara Gasperette

PETITIONER (S) SIGNATURE

STATE OF NEW YORK: COUNTY OF ORANGE:

SWORN TO THIS 5th DAY OF July 2018

PHYLLIS R. BOYCE
Notary Public - State of New York
No. 01BO6188320
Qualified in Orange County
My Commission Expires June 9, 2020

Phyllis R. Boyce

NOTARY PUBLIC

NOTE: NYS GML Section 239-m (3) for proposed actions that are within 500 feet of the properties or thresholds listed in the statute the Zoning Board of Appeals is required to send a copy of the complete application to the Orange County Department of Planning to be reviewed prior to Zoning Board of Appeals decision. And also NYS GML Section 239-NN requires notification for any proposed actions, to the Municipal Clerk, within 500 feet of the Border of that adjoining County, Town or City.

(ALL MATERIALS REGARDING THE APPLICATION MUST BE SUBMITTED TO THE ZONING BOARD OFFICE FOR REVIEW NO LATER THAN 10 DAYS PRIOR TO THE HEARING DATE OR THEY MAY NOT BE CONSIDERED THE NIGHT OF THE MEETING).

(NOTE: BOARD MEMBERS MAKE SITE VISITS TO ALL THE PROPERTIES)

Short Environmental Assessment Form

Part 1 - Project Information

Instructions for Completing

Part 1 - Project Information. The applicant or project sponsor is responsible for the completion of Part 1. Responses become part of the application for approval or funding, are subject to public review, and may be subject to further verification. Complete Part 1 based on information currently available. If additional research or investigation would be needed to fully respond to any item, please answer as thoroughly as possible based on current information.

Complete all items in Part 1. You may also provide any additional information which you believe will be needed by or useful to the lead agency; attach additional pages as necessary to supplement any item.

Part 1 - Project and Sponsor Information			
Name of Action or Project: Entrance / Deck 7'x12'			
Project Location (describe, and attach a location map): Front of house			
Brief Description of Proposed Action: Replace stairs/deck that are falling apart and unsafe.			
Name of Applicant or Sponsor: Barbara Gasperetti		Telephone: (845) 522-0783	
		E-Mail: barbaragasperetti@hotmail.com	
Address: 217 Maple Dr.			
City/PO: Newburgh		State: NY	Zip Code: 12550
1. Does the proposed action only involve the legislative adoption of a plan, local law, ordinance, administrative rule, or regulation? If Yes, attach a narrative description of the intent of the proposed action and the environmental resources that may be affected in the municipality and proceed to Part 2. If no, continue to question 2.			NO <input checked="" type="checkbox"/>
			YES <input type="checkbox"/>
2. Does the proposed action require a permit, approval or funding from any other governmental Agency? If Yes, list agency(s) name and permit or approval:			NO <input checked="" type="checkbox"/>
			YES <input type="checkbox"/>
3.a. Total acreage of the site of the proposed action?		<input type="radio"/>	acres
b. Total acreage to be physically disturbed?		<input type="radio"/>	acres
c. Total acreage (project site and any contiguous properties) owned or controlled by the applicant or project sponsor?		<input type="radio"/>	acres
4. Check all land uses that occur on, adjoining and near the proposed action.			
<input type="checkbox"/> Urban <input type="checkbox"/> Rural (non-agriculture) <input type="checkbox"/> Industrial <input type="checkbox"/> Commercial <input checked="" type="checkbox"/> Residential (suburban)			
<input type="checkbox"/> Forest <input type="checkbox"/> Agriculture <input type="checkbox"/> Aquatic <input type="checkbox"/> Other (specify): _____			
<input type="checkbox"/> Parkland			

5. Is the proposed action, a. A permitted use under the zoning regulations? b. Consistent with the adopted comprehensive plan?	NO	YES	N/A
	<input checked="" type="checkbox"/>	<input checked="" type="checkbox"/>	<input type="checkbox"/>
6. Is the proposed action consistent with the predominant character of the existing built or natural landscape?	NO	YES	
	<input type="checkbox"/>	<input checked="" type="checkbox"/>	<input type="checkbox"/>
7. Is the site of the proposed action located in, or does it adjoin, a state listed Critical Environmental Area? If Yes, identify: _____	NO	YES	
	<input checked="" type="checkbox"/>	<input type="checkbox"/>	
8. a. Will the proposed action result in a substantial increase in traffic above present levels? b. Are public transportation service(s) available at or near the site of the proposed action? c. Are any pedestrian accommodations or bicycle routes available on or near site of the proposed action?	NO	YES	
	<input checked="" type="checkbox"/>	<input type="checkbox"/>	
	<input checked="" type="checkbox"/>	<input type="checkbox"/>	
9. Does the proposed action meet or exceed the state energy code requirements? If the proposed action will exceed requirements, describe design features and technologies: _____	NO	YES	
	<input checked="" type="checkbox"/>	<input type="checkbox"/>	
10. Will the proposed action connect to an existing public/private water supply? If No, describe method for providing potable water: _____	NO	YES	
	<input checked="" type="checkbox"/>	<input type="checkbox"/>	
11. Will the proposed action connect to existing wastewater utilities? If No, describe method for providing wastewater treatment: _____	NO	YES	
	<input checked="" type="checkbox"/>	<input type="checkbox"/>	
12. a. Does the site contain a structure that is listed on either the State or National Register of Historic Places? b. Is the proposed action located in an archeological sensitive area?	NO	YES	
	<input checked="" type="checkbox"/>	<input type="checkbox"/>	
	<input checked="" type="checkbox"/>	<input type="checkbox"/>	
13. a. Does any portion of the site of the proposed action, or lands adjoining the proposed action, contain wetlands or other waterbodies regulated by a federal, state or local agency? b. Would the proposed action physically alter, or encroach into, any existing wetland or waterbody? If Yes, identify the wetland or waterbody and extent of alterations in square feet or acres: _____	NO	YES	
	<input checked="" type="checkbox"/>	<input type="checkbox"/>	
	<input checked="" type="checkbox"/>	<input type="checkbox"/>	
14. Identify the typical habitat types that occur on, or are likely to be found on the project site. Check all that apply: <input type="checkbox"/> Shoreline <input type="checkbox"/> Forest <input type="checkbox"/> Agricultural/grasslands <input type="checkbox"/> Early mid-successional <input type="checkbox"/> Wetland <input type="checkbox"/> Urban <input checked="" type="checkbox"/> Suburban			
15. Does the site of the proposed action contain any species of animal, or associated habitats, listed by the State or Federal government as threatened or endangered?	NO	YES	
	<input checked="" type="checkbox"/>	<input type="checkbox"/>	
16. Is the project site located in the 100 year flood plain?	NO	YES	
	<input checked="" type="checkbox"/>	<input type="checkbox"/>	
17. Will the proposed action create storm water discharge, either from point or non-point sources? If Yes, a. Will storm water discharges flow to adjacent properties? <input type="checkbox"/> NO <input type="checkbox"/> YES b. Will storm water discharges be directed to established conveyance systems (runoff and storm drains)? If Yes, briefly describe: <input type="checkbox"/> NO <input type="checkbox"/> YES _____	NO	YES	
	<input checked="" type="checkbox"/>	<input type="checkbox"/>	

18. Does the proposed action include construction or other activities that result in the impoundment of water or other liquids (e.g. retention pond, waste lagoon, dam)? If Yes, explain purpose and size: _____ _____ _____	NO <input checked="" type="checkbox"/>	YES <input type="checkbox"/>
19. Has the site of the proposed action or an adjoining property been the location of an active or closed solid waste management facility? If Yes, describe: _____ _____ _____	NO <input checked="" type="checkbox"/>	YES <input type="checkbox"/>
20. Has the site of the proposed action or an adjoining property been the subject of remediation (ongoing or completed) for hazardous waste? If Yes, describe: _____ _____ _____	NO <input checked="" type="checkbox"/>	YES <input type="checkbox"/>
I AFFIRM THAT THE INFORMATION PROVIDED ABOVE IS TRUE AND ACCURATE TO THE BEST OF MY KNOWLEDGE		
Applicant/sponsor name: <u>Barbara Gasperetti</u>	Date: <u>6/30/18</u>	
Signature: <u>Barbara Gasperetti</u>		

Agency Use Only [If applicable]

Project:

Date:

Short Environmental Assessment Form
Part 2 - Impact Assessment

Part 2 is to be completed by the Lead Agency.

Answer all of the following questions in Part 2 using the information contained in Part 1 and other materials submitted by the project sponsor or otherwise available to the reviewer. When answering the questions the reviewer should be guided by the concept "Have my responses been reasonable considering the scale and context of the proposed action?"

	No, or small impact may occur	Moderate to large impact may occur
1. Will the proposed action create a material conflict with an adopted land use plan or zoning regulations?	<input type="checkbox"/>	<input type="checkbox"/>
2. Will the proposed action result in a change in the use or intensity of use of land?	<input type="checkbox"/>	<input type="checkbox"/>
3. Will the proposed action impair the character or quality of the existing community?	<input type="checkbox"/>	<input type="checkbox"/>
4. Will the proposed action have an impact on the environmental characteristics that caused the establishment of a Critical Environmental Area (CEA)?	<input type="checkbox"/>	<input type="checkbox"/>
5. Will the proposed action result in an adverse change in the existing level of traffic or affect existing infrastructure for mass transit, biking or walkway?	<input type="checkbox"/>	<input type="checkbox"/>
6. Will the proposed action cause an increase in the use of energy and it fails to incorporate reasonably available energy conservation or renewable energy opportunities?	<input type="checkbox"/>	<input type="checkbox"/>
7. Will the proposed action impact existing:		
a. public / private water supplies?	<input type="checkbox"/>	<input type="checkbox"/>
b. public / private wastewater treatment utilities?	<input type="checkbox"/>	<input type="checkbox"/>
8. Will the proposed action impair the character or quality of important historic, archaeological, architectural or aesthetic resources?	<input type="checkbox"/>	<input type="checkbox"/>
9. Will the proposed action result in an adverse change to natural resources (e.g., wetlands, waterbodies, groundwater, air quality, flora and fauna)?	<input type="checkbox"/>	<input type="checkbox"/>
10. Will the proposed action result in an increase in the potential for erosion, flooding or drainage problems?	<input type="checkbox"/>	<input type="checkbox"/>
11. Will the proposed action create a hazard to environmental resources or human health?	<input type="checkbox"/>	<input type="checkbox"/>

Agency Use Only [If applicable]

Project:	
Date:	

*Short Environmental Assessment Form
Part 3 Determination of Significance*

For every question in Part 2 that was answered "moderate to large impact may occur", or if there is a need to explain why a particular element of the proposed action may or will not result in a significant adverse environmental impact, please complete Part 3. Part 3 should, in sufficient detail, identify the impact, including any measures or design elements that have been included by the project sponsor to avoid or reduce impacts. Part 3 should also explain how the lead agency determined that the impact may or will not be significant. Each potential impact should be assessed considering its setting, probability of occurring, duration, irreversibility, geographic scope and magnitude. Also consider the potential for short-term, long-term and cumulative impacts.

- Check this box if you have determined, based on the information and analysis above, and any supporting documentation, that the proposed action may result in one or more potentially large or significant adverse impacts and an environmental impact statement is required.
- Check this box if you have determined, based on the information and analysis above, and any supporting documentation, that the proposed action will not result in any significant adverse environmental impacts.

Name of Lead Agency

Date

Print or Type Name of Responsible Officer in Lead Agency

Title of Responsible Officer

Signature of Responsible Officer in Lead Agency

Signature of Preparer (if different from Responsible Officer)



TOWN OF NEWBURGH

~Crossroads of the Northeast~

CODE COMPLIANCE DEPARTMENT
308 GARDNERTOWN ROAD
NEWBURGH, NEW YORK 12550

TELEPHONE 845-564-7801
FAX LINE 845-564-7802

2693-18

NOTICE OF DISAPPROVAL OF BUILDING PERMIT APPLICATION

Date: 06/22/2018

Application No. 18-0596

To: Barbara Gasperetti
217 Maple Dr
Newburgh, NY 12550


SBL: 49-3-5
ADDRESS: 217 Maple Dr

ZONE: R1

PLEASE TAKE NOTICE that your application dated 06/08/2018 for permit to construct a 7' x 12' open deck on the front of the dwelling on the premises located at 217 Maple Dr is returned herewith and disapproved on the following grounds:

Town of Newburgh Municipal Code Sections:

- 1) Bulk table schedule 3 requires one side yard setback of 30'.
- 2) Bulk table schedule 3 requires a combined side yard setback of 80'


Joseph Mattina

Cc: Town Clerk & Assessor (500')
File

Town of Newburgh Code Compliance

OWNER INFORMATION ***BUILT WITH OUT A PERMIT*** YES / **NO**

NAME: Barbara Gasperetti Building Application # 18-0596

ADDRESS: 217 Maple Dr. Newburgh NY 12550

PROJECT INFORMATION: **AREA VARIANCE** USE VARIANCE

TYPE OF STRUCTURE: 7' x 12' front deck

SBL: 49-3-5 ZONE: R-1 ZBA Application # _____

TOWN WATER: YES / **NO** TOWN SEWER: YES / **NO**

	MINIMUM	EXISTING	PROPOSED	VARIANCE	VARIANCE PERCENTAGE
LOT AREA					
LOT WIDTH					
LOT DEPTH					
FRONT YARD					
ONE SIDE YARD	30'		20'	10'	33.30%
COMBINED SIDE YARD	80'		46'	34	42.50%
MAX. BUILDING HEIGHT					
BUILDING COVERAGE					
SURFACE COVERAGE					

INCREASING DEGREE OF NON-CONFORMITY - 185-19-C-1 YES / NO
 2 OR MORE FRONT YARDS FOR THIS PROPERTY YES / NO
 CORNER LOT - 185-17-A YES / NO

ACCESSORY STRUCTURE:

GREATER THEN 1000 S.F. OR BY FORMULA - 185-15-A-4 YES / NO
 FRONT YARD - 185-15-A YES / NO
 STORAGE OF MORE THEN 4 VEHICLES YES / NO
 HEIGHT MAX. 15 FEET - 185-15-A-1 YES / NO
 10% MAXIMUM YARD COVERAGE - 185-15-A-3 YES / NO

NOTES: Requesting a 12' x 7' open front deck

VARIANCE(S) REQUIRED:

- 1 Bulk table schedule 3 requires one side yard of 30' minimum. _____
- 2 Bulk table schedule 3 requires a combined side yard of 80' _____
- 3 _____
- 4 _____

REVIEWED BY: Joseph Mattina DATE: 22-Jun-18

ORANGE COUNTY CLERK'S OFFICE RECORDING PAGE

THIS PAGE IS PART OF THE INSTRUMENT - DO NOT REMOVE

TYPE IN BLACK INK:
NAME(S) OF PARTY(S) TO DOCUMENT

ANDREA L. TREMBLAY

TO
BARBARA GASPERETTI

SECTION 49 BLOCK 3 LOT 5

RECORD AND RETURN TO:
(name and address)

HARVEY KALLUS, ESQ.
1161 LITTLE BRITAIN ROAD, SUITE B
NEW WINDSOR, NY 12553



THIS IS PAGE ONE OF THE RECORDING

ATTACH THIS SHEET TO THE FIRST PAGE OF EACH
RECORDED INSTRUMENT ONLY

DO NOT WRITE BELOW THIS LINE

INSTRUMENT TYPE: DEED MORTGAGE SATISFACTION ASSIGNMENT OTHER

PROPERTY LOCATION

- 2089 BLOOMING GROVE (TN)
- 2001 WASHINGTONVILLE (VLG)
- 2003 SO. BLOOMING GROVE (VLG)
- 2289 CHESTER (TN)
- 2201 CHESTER (VLG)
- 2489 CORNWALL (TN)
- 2401 CORNWALL (VLG)
- 2600 CRAWFORD (TN)
- 2800 DEERPARK (TN)
- 3089 GOSHEN (TN)
- 3001 GOSHEN (VLG)
- 3003 FLORIDA (VLG)
- 3005 CHESTER (VLG)
- 3200 GREENVILLE (TN)
- 3489 HAMPTONBURGH (TN)
- 3401 MAYBROOK (VLG)
- 3689 HIGHLANDS (TN)
- 3601 HIGHLAND FALLS (VLG)
- 3889 MINISINK (TN)
- 3801 UNIONVILLE (VLG)
- 4089 MONROE (TN)
- 4001 MONROE (VLG)
- 4003 HARRIMAN (VLG)
- 4005 KIRYAS JOEL (VLG)

- 4289 MONTGOMERY (TN)
- 4201 MAYBROOK (VLG)
- 4203 MONTGOMERY (VLG)
- 4205 WALDEN (VLG)
- 4489 MOUNT HOPE (TN)
- 4401 OTISVILLE (VLG)
- 4600 NEWBURGH (TN)
- 4800 NEW WINDSOR (TN)
- 5089 TUXEDO (TN)
- 5001 TUXEDO PARK (VLG)
- 5200 WALLKILL (TN)
- 5489 WARWICK (TN)
- 5401 FLORIDA (VLG)
- 5403 GREENWOOD LAKE (VLG)
- 5405 WARWICK (VLG)
- 5600 WAWAYANDA (TN)
- 5889 WOODBURY (TN)
- 5801 HARRIMAN (VLG)
- 5809 WOODBURY (VLG)
- 0900 CITIES
- 1100 MIDDLETOWN
- 1300 NEWBURGH
- 1300 PORT JERVIS
- 9999 HOLD

NO PAGES 4 CROSS REF. _____
CERT. COPY _____ ADD'L X-REF. _____
MAP# _____ PGS. _____

PAYMENT TYPE: CHECK
CASH _____
CHARGE _____
NO FEE _____

Taxable _____
CONSIDERATION \$ 225,000
TAX EXEMPT _____
Taxable _____
MORTGAGE AMT. \$ _____

MORTGAGE TAX TYPE:

- (A) COMMERCIAL/FULL
- (B) 1 OR 2 FAMILY
- (C) UNDER \$10,000
- (E) EXEMPT
- (F) 3 TO 6 UNITS
- (I) NAT.PERSON/CR. UNION
- (J) NAT.PER-CR.UN/1 OR 2
- (K) CONDO

Ann G. Rabbitt


ANN G. RABBITT
ORANGE COUNTY CLERK

Received From

Will v. Dale

RECEIVED
JUN 25 14

RECORDED/FILED
06/05/2014/ 14:33:29
ANN G. RABBITT
County Clerk
ORANGE COUNTY, NY
FILE#20140047485
DEED R / BK 13757PG 1220
RECORDING FEES 190.00
TTX# 006597 T TAX 900.00
Receipt#1768927 maryp



HN 51152

Bargain & sale deed, with covenant against grantor's acts -Ind. or Corp.

THIS INDENTURE, made the 3rd day of June, two thousand fourteen
BETWEEN

ANDREA L. TREMBLAY, 217 Maple Drive, Newburgh, NY 12550
party of the first part, and

BARBARA GASPERETTI, 444 Coldenham Road, Walden, NY 12586
parties of the second part,

WITNESSETH, that the party of the first part, in consideration of TEN AND 00/100 (\$10.00) DOLLARS, lawful money of the United States and other good and valuable consideration paid by the party of the second part, does hereby grant and release unto the party of the second part, the heirs or successors and assigns of the party of the second part forever,

ALL that certain plot, piece or parcel of land, with the buildings and improvements thereon erected, situate, lying and being in the Town of Newburgh, County of Orange, and State of New York, being further bounded and more accurately described in attached:

“Schedule A”

Being and intended to be the same premises conveyed in a certain deed dated 5/17/07 by Calvin S. MacNary and Margaret C. MacNary to Andrea L. Tremblay and recorded in the office of the Orange County Clerk in Liber 12450 at page 1668.

TOGETHER with all right, title and interest, if any, of the party of the first part in and to any streets and roads abutting the above described premises to the center lines thereof,

TOGETHER with the appurtenances and all the estate and rights of the party of the first part in and to said premises,

TO HAVE AND TO HOLD the premises herein granted unto the party of the second part, the heirs or successors and assigns of the party of the second part forever.

AND the party of the first part covenants that the party of the first part has not done or suffered anything whereby the said premises have been encumbered in any way whatever, except as aforesaid.

AND the party of the first part, in compliance with Section 13 of the Lien Law, covenants that the party of the first part will receive the consideration for this conveyance and will hold the right to receive such consideration as a trust fund to be applied first for the purpose of paying the cost of the improvement and will apply the same first to the payment of the cost of the improvement before using any part of the total of the same for any other purpose.

Schedule A Description

Title Number **HN 51152**

Page **1**

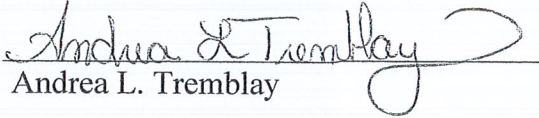
ALL that certain piece or parcel of land situate in the Town of Newburgh, County of Orange, New York State, together with the improvements thereon known as Lot 10, Block A, on Plan of Subdivision for Oakwood Homes made by Arthur W. Eustance, Engr. dated May 14, 1954 revised September 15, 1954 and filed in the Orange County Clerk's office November 15, 1954 filed as Map No. 1593.

HILL-N-DALE ABSTRACTERS, INC.
20 SCOTCHTOWN AVENUE
P.O. BOX 547
GOSHEN, NEW YORK 10924
(845) 294-5110
FAX (845) 294-9581

The word "party" shall be construed as if it read "parties" whenever the sense of this indenture so requires.

IN WITNESS WHEREOF, the party of the first part has duly executed this deed the day and year first above written.

IN PRESENCE OF:


Andrea L. Tremblay

STATE OF New York :
: ss.
COUNTY OF Orange :

On the 3rd day of June, 2014, before me, the under-signed, a notary public in and for said state, personally appeared **Andrea Tremblay** personally known to me or proved to me on the basis of satisfactory evidence to be the individual whose name is subscribed to the within instrument and acknowledged to me that he executed the same in his capacity and that by his signature on the instrument, the individual or the person upon behalf of which the individual acted executed the instrument


Notary Public

LYNN A. PISCOPO
Notary Public, State of New York
No. 01PI4939547
Qualified in Ulster County
My Commission Expires July 25, 2014